
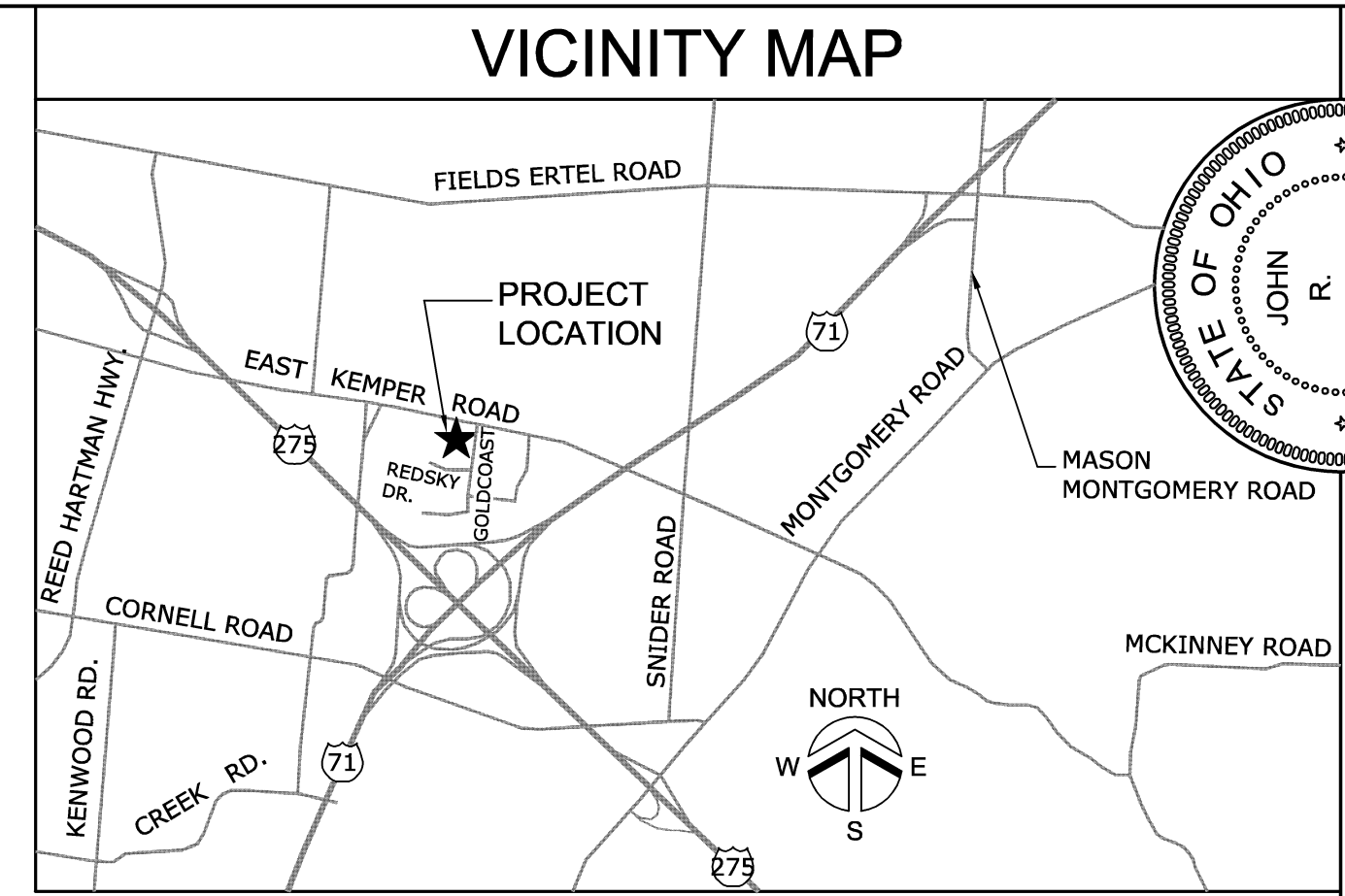
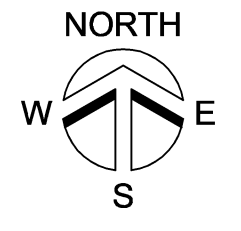




ZONING PLAT
 SCALE: 1" = 40'-0"
 SEE EXHIBIT A-1 FOR METES AND BOUNDS



JOHN R. GRIER
 ARCHITECT
 1508 BEVERLY ST. 2ND FL. CINCINNATI, OHIO 45242
 Phone (513) 485-8800 Fax (513) 485-8899
 e-mail: jrgrier@usa.net

THIS DOCUMENT, AND THE IDEAS AND CONCEPTS IT REPRESENTS, IS THE PROPERTY OF JOHN R. GRIER ARCHITECT, INC. AND IS NOT TO BE USED IN ANY PROJECT WITHOUT THE WRITTEN AUTHORIZATION OF JOHN R. GRIER ARCHITECT, INC.
 COPYRIGHT 2013 JOHN R. GRIER ARCHITECT, INC.

Belcan
 Belcan Corporation
 10200 Anderson Way
 Cincinnati, Ohio 45242

STAFFING SERVICES - GOLDCOAST
 11591 GOLDCOAST DRIVE
 CINCINNATI, OHIO 45249

DRAWN BY: twh & rwd
 ISSUED FOR:
 PRINTED: 11-11-2013
 REVISION ISSUE:

SHEET **2**
 FLAT FILE B-9
 JOB NO. 1348