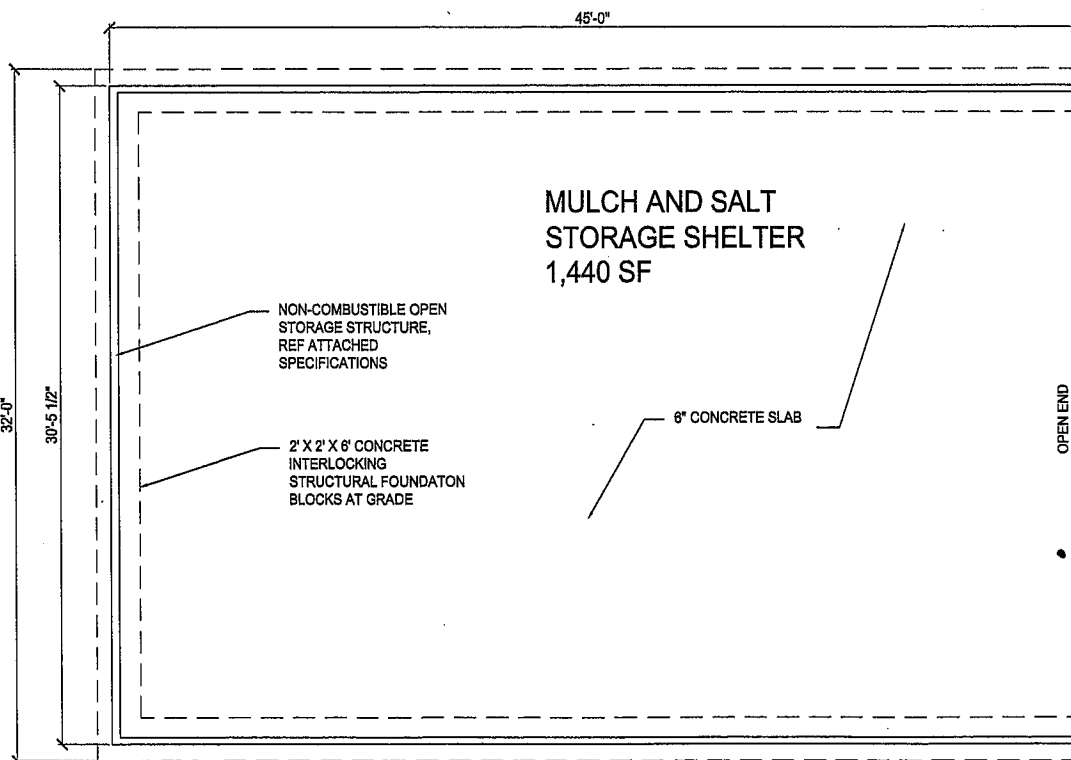


Site Plan

Scale: 1/32" = 1'-0"

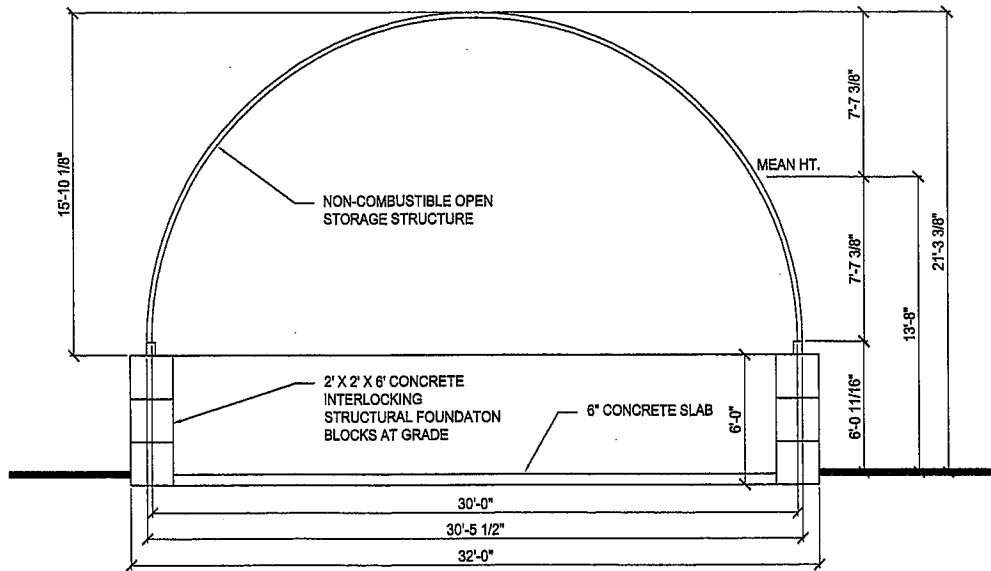


TOTAL LOT = 150,107 SF
 BUILDING = 32,251 SF
 PARKING AND DRIVE AREAS = 63,751 SF
 ACCESSORY STRUCTURE = 1,440 SF
 TOTAL IS = 97,442 SF
 $97,442 / 150,107 = 64.91\%$
 ISR = 64.91%



Salt Storage Structure Plan

Scale: 1/4" = 1'-0"




Salt Storage Structure Section

Scale: 1/4" = 1'-0"

SYCAMORE TOWNSHIP
 PLANNING & ZONING
 DEC 29 2014
 RECEIVED

THIS DRAWING IS THE PRODUCT AND THE EXCLUSIVE PROPERTY OF WENTZDESIGN. NEITHER THE DOCUMENT, NOR THE INFORMATION IT CONTAINS MAY BE USED FOR OTHER THAN THE SPECIFIC PROJECT FOR WHICH IT WAS PREPARED WITHOUT THE EXPLICIT WRITTEN AUTHORIZATION OF WENTZDESIGN.



Michael J. Wentz, License #10636
 Expiration Date: 12/31/2015

Architect:
wentzdesign
 Michael Wentz, AIA
 7813 Ted Gregory Lane
 Suite C
 Cincinnati, Ohio 45242
 Phone (513) 745-0420
 mika@wentzdesign.com

ITEM	ISSUE	DATE
1	ISSUED FOR BZA REVIEW	12/22/14
2		
3		
4		
5		

GRASSCOR
 8915 Blue Ash Road
 Sycamore Township, Ohio 45242

Title Sheet & Site Plan

DRAWN BY: FMP
 JOB NO:
 DATE: October 6, 2014
 DRAWING NO:

A1