

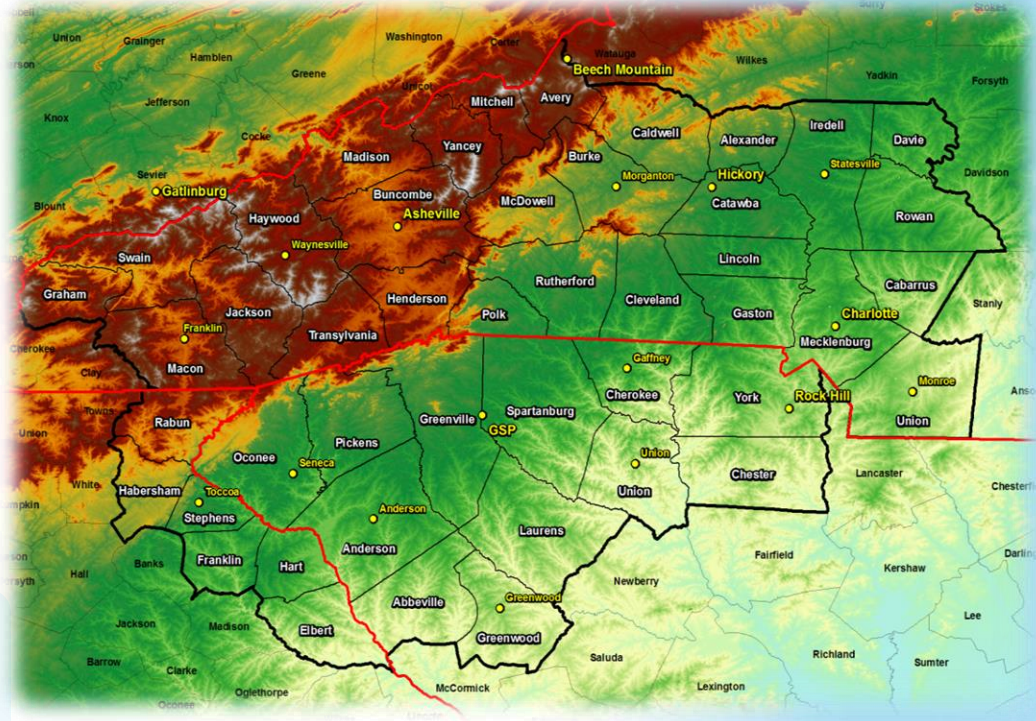
Wintry Mix Across Much of the NC Mountains and High Elevation Foothills *Heavy Rain and Possible Flooding*

Decision Support Briefing #6
As of: 2/19/2019 5:20 AM



What Has Changed?

- ✓ Advisory Expanded
- ✓ Updated Totals



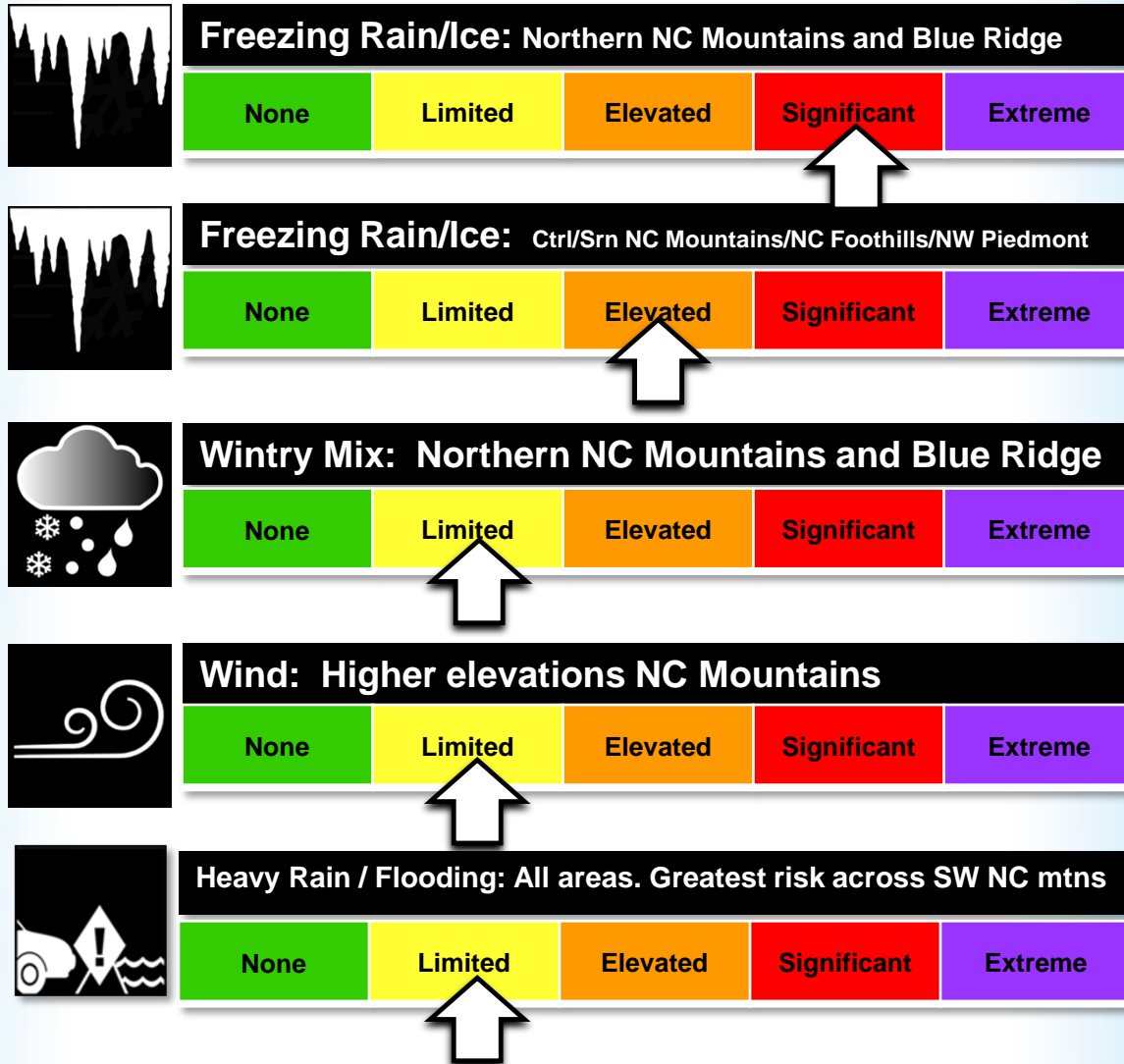
Event Summary

- ✓ Freezing rain will accumulate on tree branches and power lines late tonight into Wednesday morning across much of western NC.
- ✓ The highest ice accumulations are expected across the northern mountains and northern Blue Ridge section of the foothills.
 - ✓ A Winter Storm Warning and Winter Weather Advisory remain in effect for these areas.
- ✓ A brief period of freezing rain will be possible across the NC Piedmont along the I-40 corridor and the mountains of the Upstate.
 - ✓ A Winter Weather Advisory has been issued for these areas.
- ✓ Periods of moderate to heavy rainfall will continue to affect the western Carolinas and northeast Georgia through the week. Isolated stream flooding will be possible along with potential flooding of main-stem rivers. The greatest threat area will be across the southwestern North Carolina mountains.

Main Points

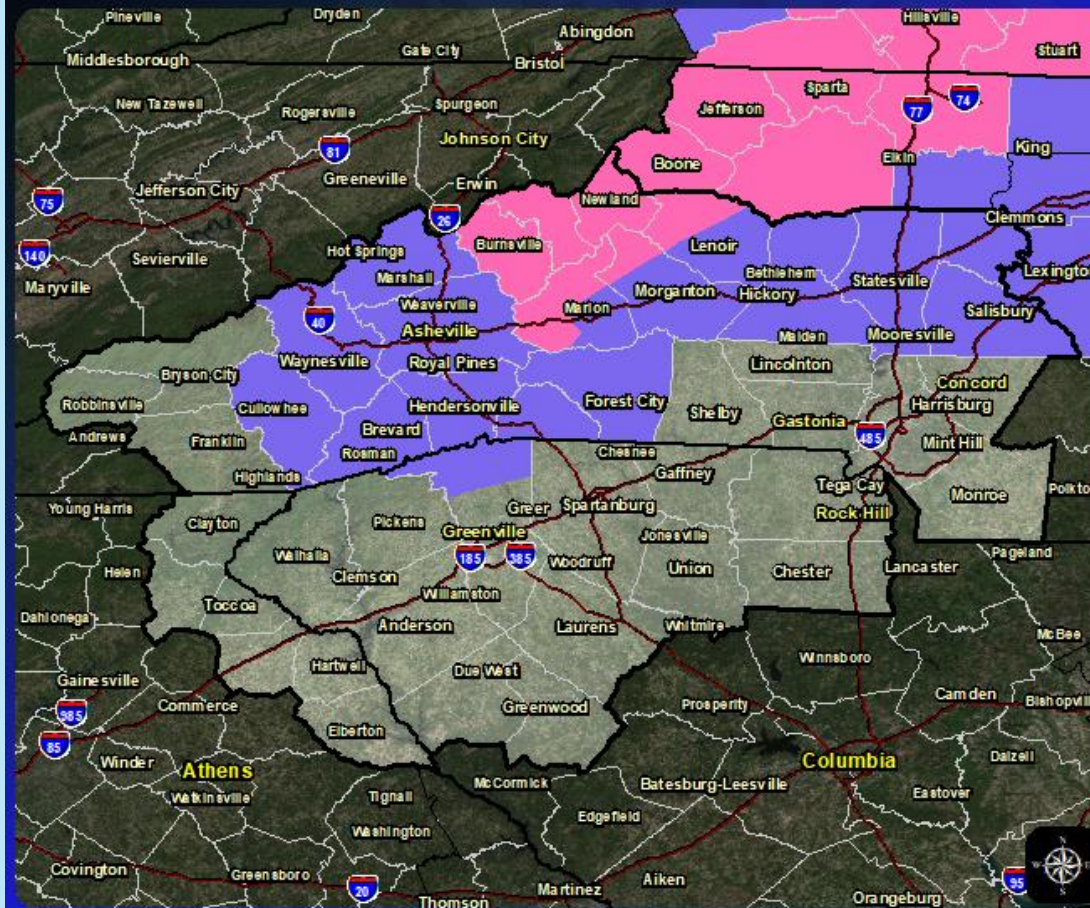
Hazard	Impacts	Location	Timing
Freezing Rain/Ice	Freezing rain will accumulate on branches and power lines. Untreated roadways will become slick and power outages are possible.	Highest amounts across Northern NC mountains and the mountain regions of the NC foothills. Lower amounts across the Central and Southern NC mountains into the NW Piedmont.	Tonight through Wednesday morning.
Heavy Rain with Possible Flooding	Continued rounds of moderate to heavy rainfall could produce an increasing threat of flash flooding and flooding of small streams and main-stem rivers as the week wears on.	Across the western Carolinas and Northeast Georgia. The greatest risk area will be across the southwestern NC mountains.	Through the week into the weekend.

Summary of Greatest Impacts



Winter Weather Hazards

...Wintry Precipitation Expected Tonight Into Wednesday Across Much Of The North Carolina Mountains...Adjacent Foothills...And I-40 Corridor...



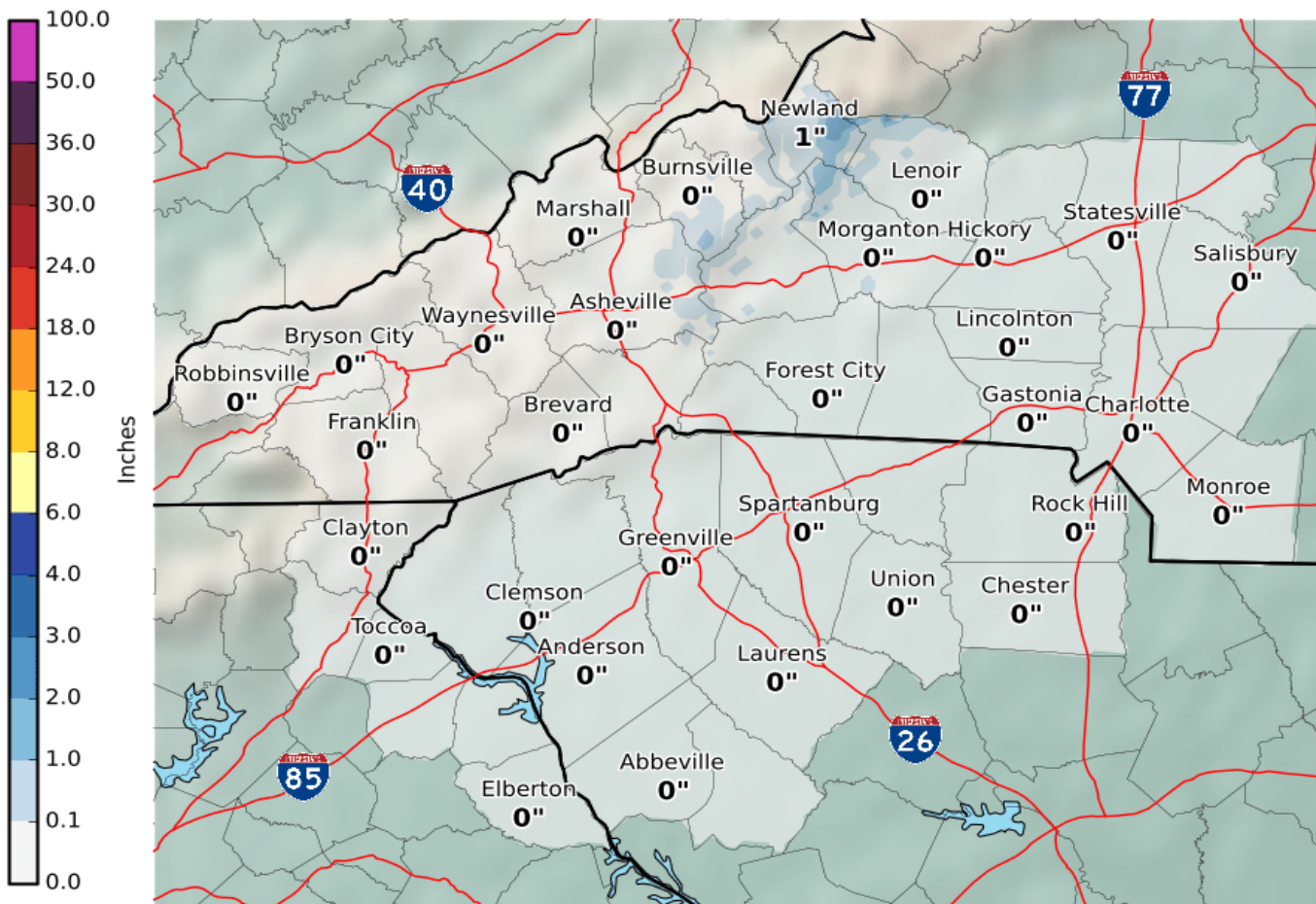
 Winter Storm Warning
 Winter Weather Advisory

 @NW SGSP
 NW SGSP
 NW SGreer

 
noaa.gov weather.gov/gsp
Graphic Created:
02/19/2019 05:00 AM EST

Expected Snowfall - Official NWS Forecast

Valid: 02/19/2019 01:00 PM - 02/20/2019 01:00 PM




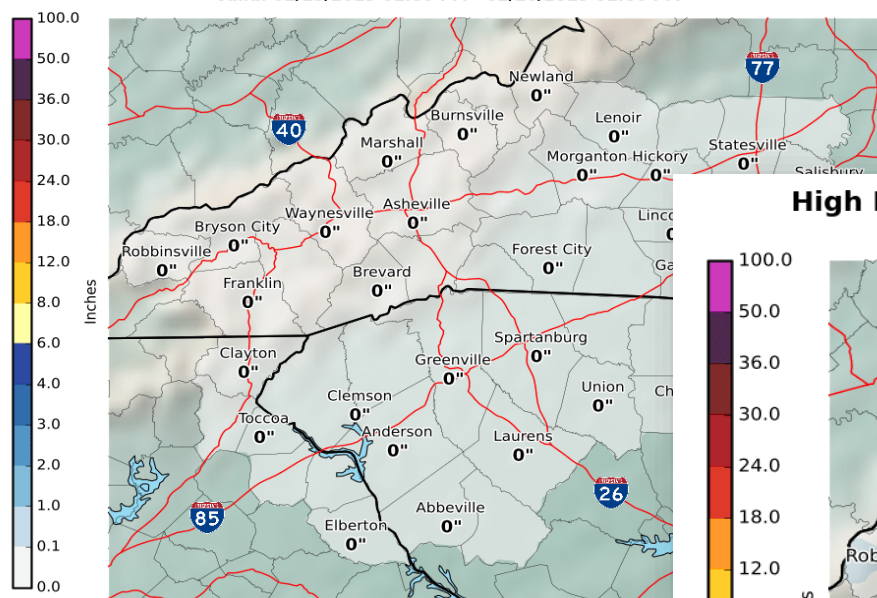
National Weather Service
Greenville-Spartanburg South Carolina
 02/19/2019 03:19 AM EST

Follow Us:
weather.gov/gsp/winter



Low End Amount - 9 in 10 Chance (90%) Of Higher Snowfall

Valid: 02/19/2019 01:00 PM - 02/20/2019 01:00 PM



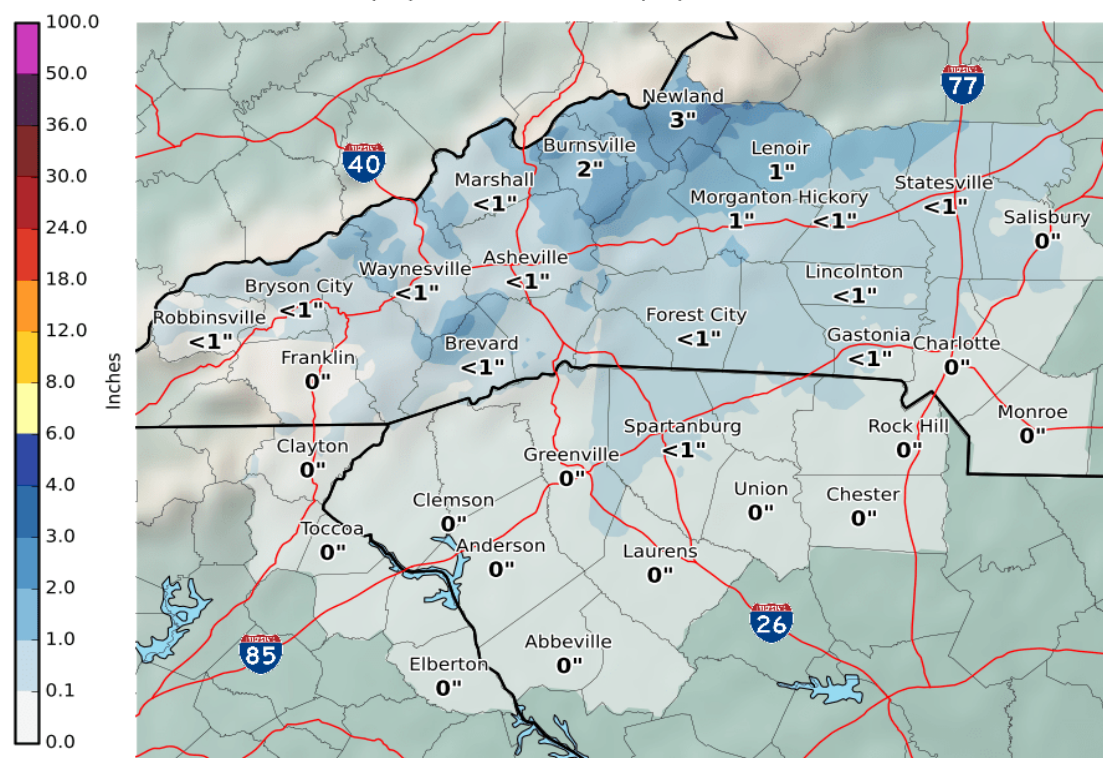
National Weather Service
Greenville-Spartanburg South Carolina
02/19/2019 03:19 AM EST

Follow us on Twitter

Note: These totals include snow AND sleet

High End Amount - 1 in 10 Chance (10%) Of Higher Snowfall

Valid: 02/19/2019 01:00 PM - 02/20/2019 01:00 PM



National Weather Service
Greenville-Spartanburg South Carolina
02/19/2019 03:20 AM EST

Follow Us:

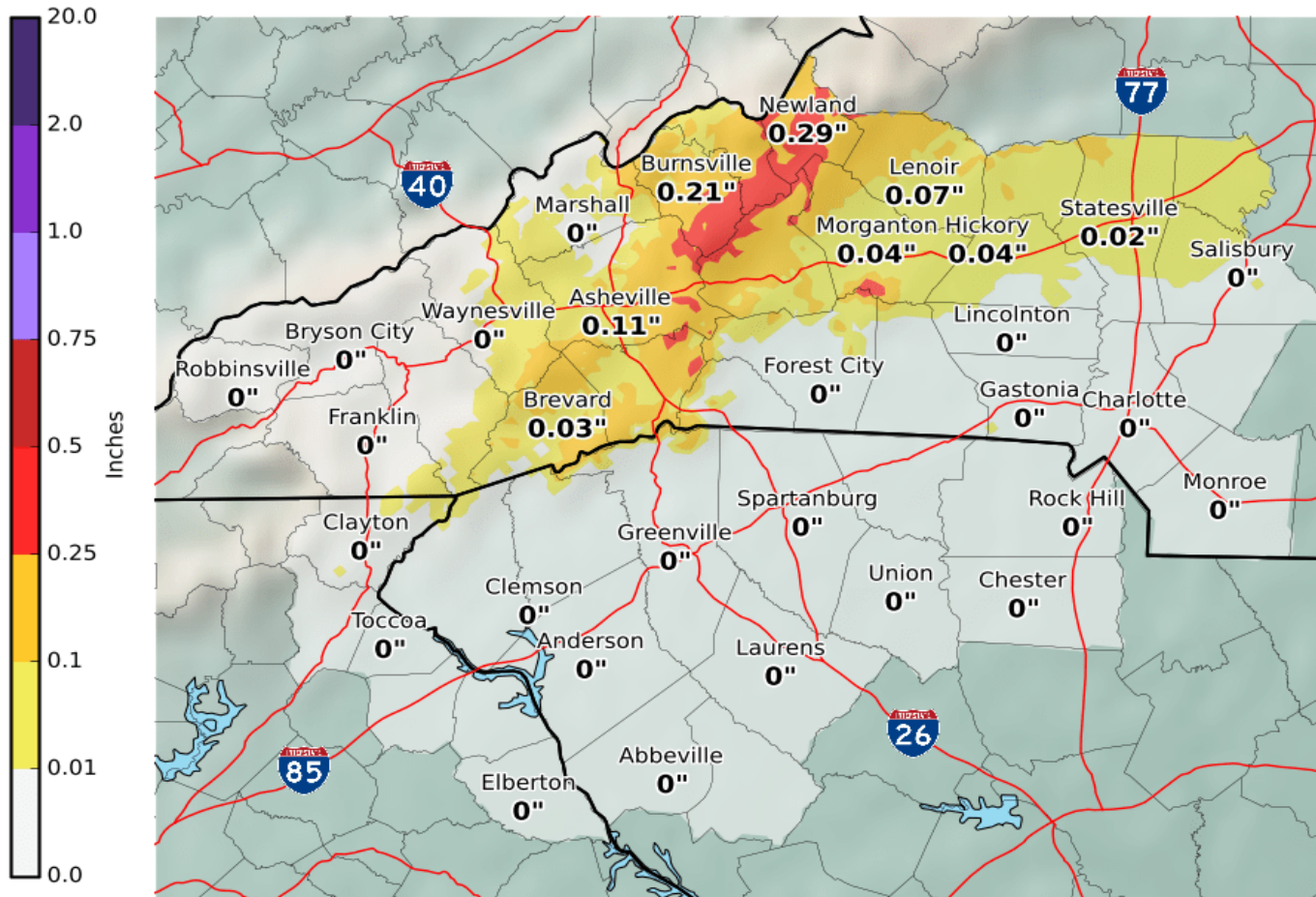


weather.gov/gsp/winter



Expected Ice Accumulation- Official NWS Forecast

Valid: 02/19/2019 07:00 PM - 02/20/2019 04:00 PM

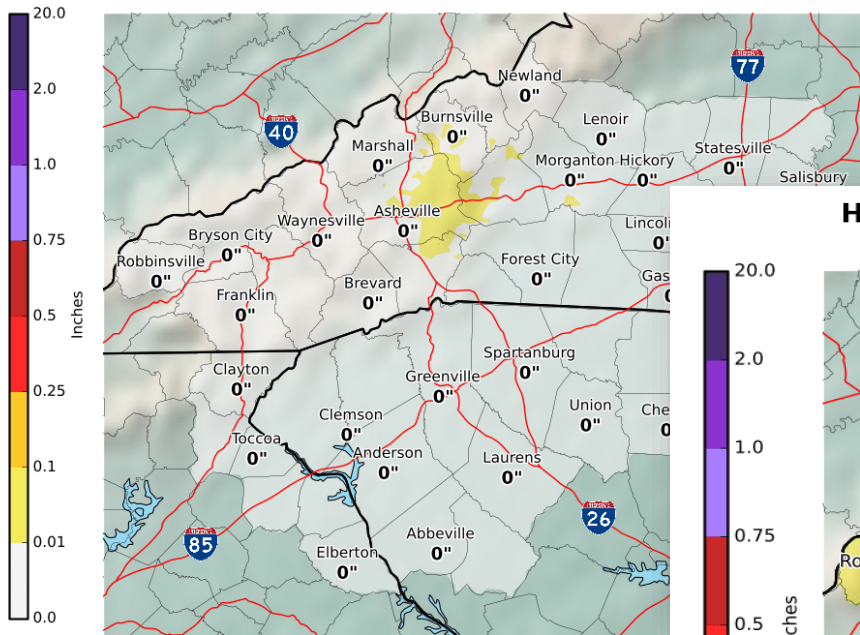


National Weather Service
Greenville-Spartanburg South Carolina
02/19/2019 03:22 AM EST

Follow Us:   
weather.gov/gsp/winter



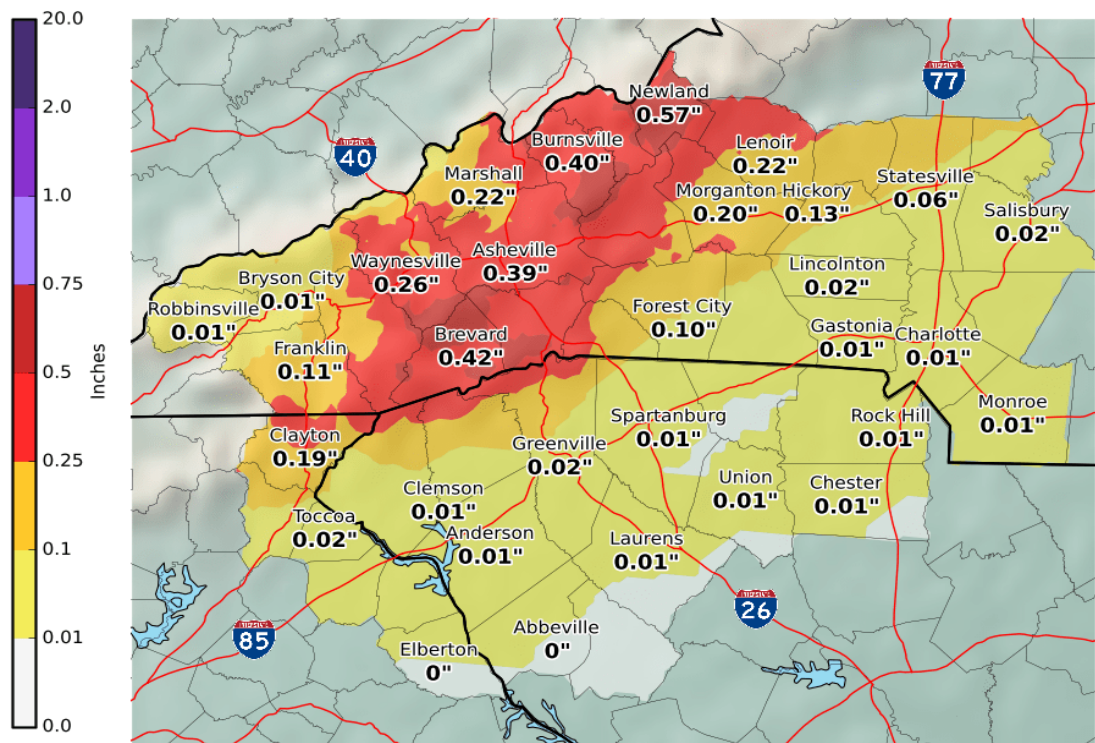
Valid: 02/19/2019 07:00 PM - 02/20/2019 04:00 PM



National Weather Service
Greenville-Spartanburg South Carolina
02/19/2019 03:23 AM EST

High End Amount - 1 in 10 Chance (10%) Of More Ice

Valid: 02/19/2019 07:00 PM - 02/20/2019 04:00 PM



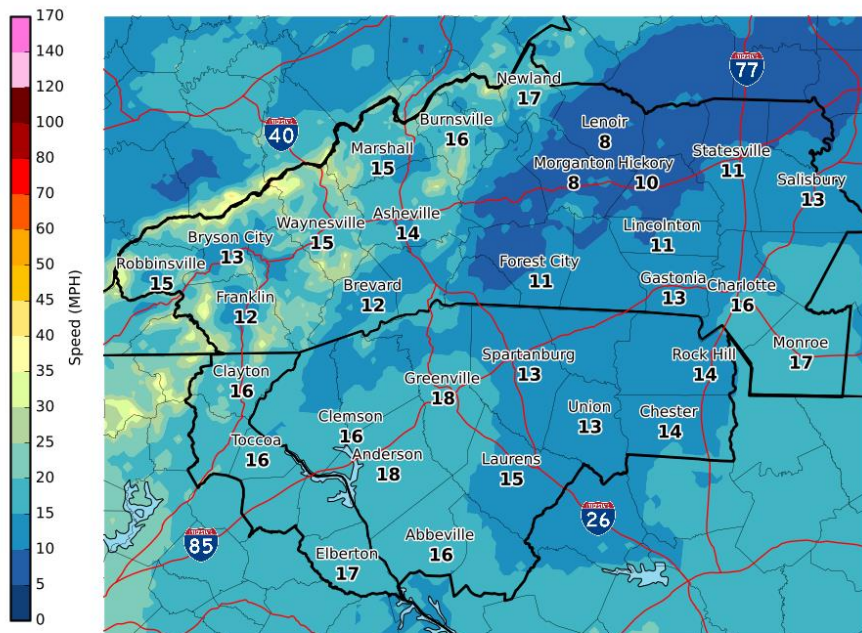
National Weather Service
Greenville-Spartanburg South Carolina
02/19/2019 03:23 AM EST

Follow Us:   
weather.gov/gsp/winter



Tuesday Maximum Wind Gusts

Valid: 02/19/2019 12:00 AM - 02/20/2019 12:00 AM EST



National Weather Service
Greenville-Spartanburg South Carolina
02/19/2019 03:19 AM EST

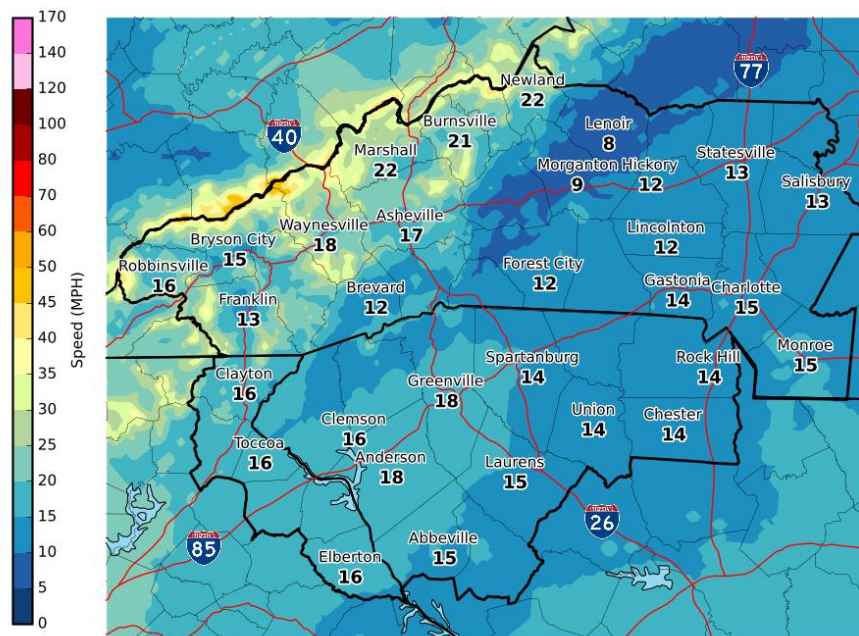
Follow Us:



weather.gov/gsp

Wednesday Maximum Wind Gusts

Valid: 02/20/2019 12:00 AM - 02/21/2019 12:00 AM EST



National Weather Service
Greenville-Spartanburg South Carolina
02/19/2019 03:19 AM EST

Follow Us:

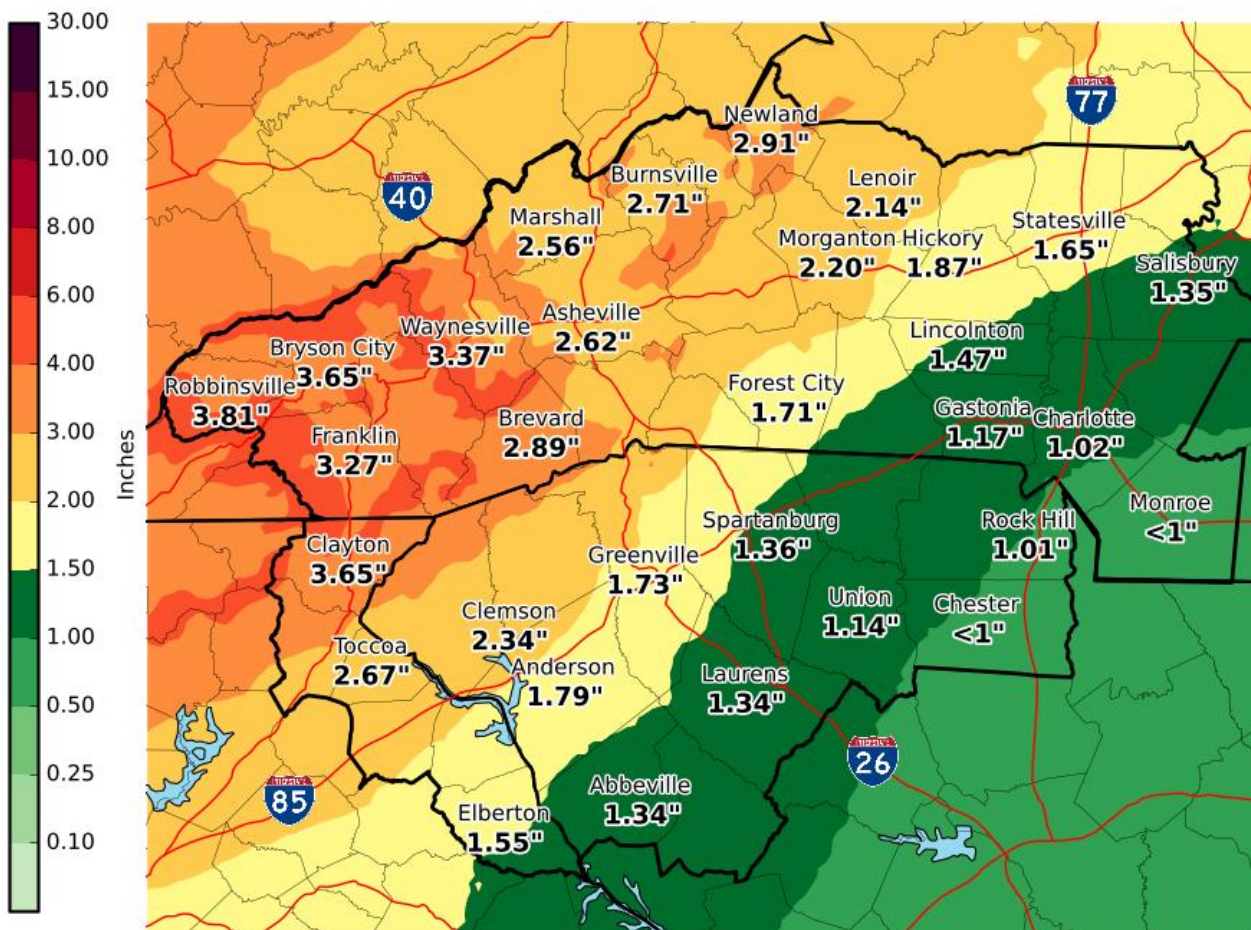


weather.gov/gsp



Storm Total Precipitation

Valid: 02/19/2019 07:00 AM - 02/24/2019 07:00 PM



National Weather Service
Greenville-Spartanburg South Carolina
 02/19/2019 03:17 AM EST

Follow Us: [weather.gov/gsp](https://www.weather.gov/gsp)

Regional NWS Office Contacts

[NWS Greenville-Spartanburg, SC](#)



[NWS Morristown, TN](#)



[NWS Atlanta, GA](#)



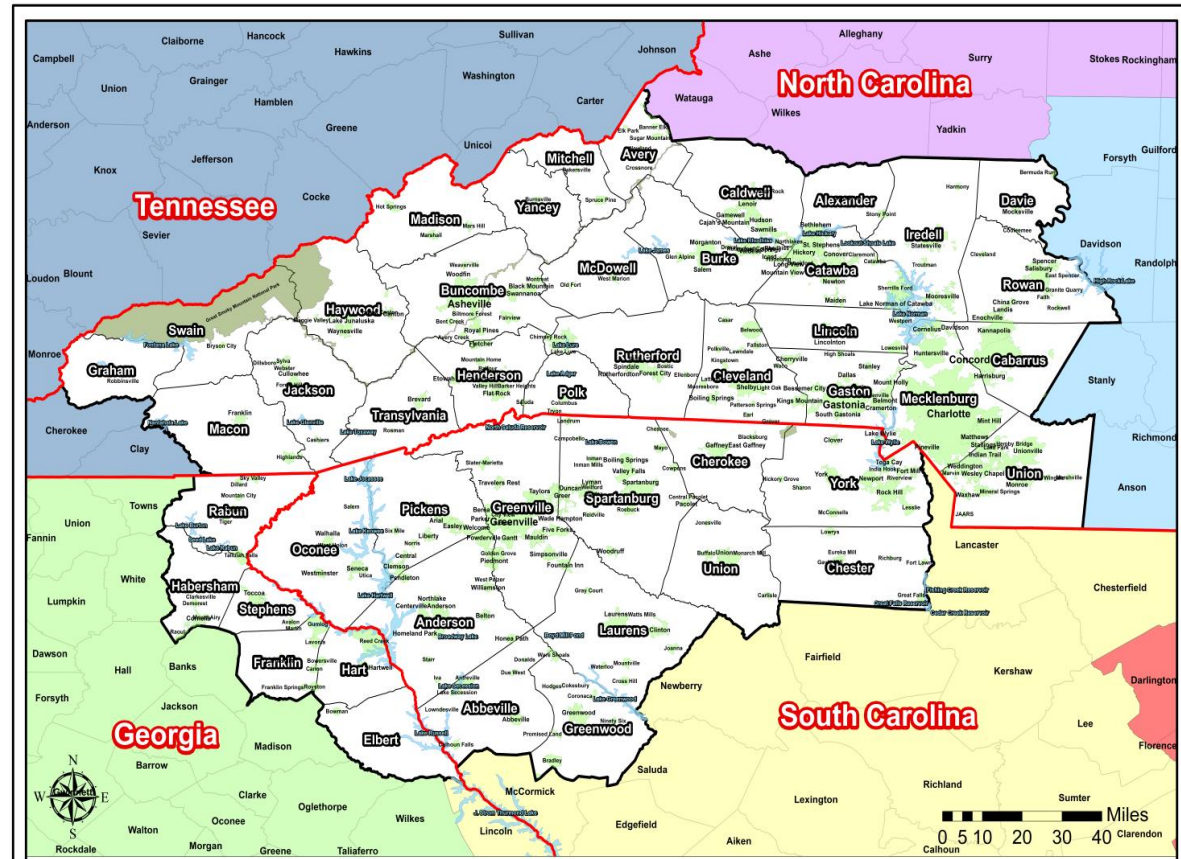
[NWS Columbia, SC](#)



[NWS Raleigh, NC](#)



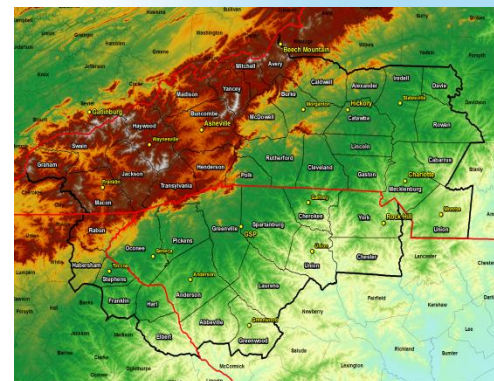
[NWS Blacksburg, VA](#)



Contact and Next Briefing Information



Next Briefing
When: *By 5:00 PM 2/19/2018*
Method: *pdf Briefing Package*
NOTE: *A Special Webinar may be conducted later today*



Briefing Webpage:
www.weather.gov/gsp/brief



Web:

www.weather.gov/gsp



Phone (public):

864-848-9970



E-mail:

gsp.webmaster@noaa.gov



Facebook:

[NWSGSP](https://www.facebook.com/NWSGSP)



Twitter:

[@NWSGSP](https://twitter.com/NWSGSP)



YouTube:

[NWSGreer](https://www.youtube.com/NWSGreer)

Disclaimer: *The information contained within this briefing is time-sensitive, do not use after 5:00 PM 2/19/19*