




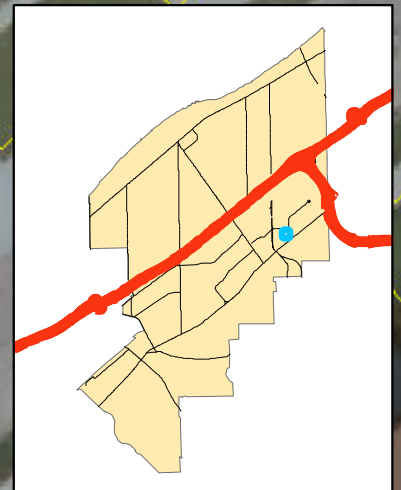


**1423 East 263rd St.
PPN: 648-25-083
5,460 square foot lot**

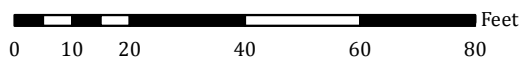
E 263RD ST



-  **Land Bank Parcels**
-  **Highways**
-  **Parcel Boundaries**



Created By: City of Euclid, CS&ED
Date Created: 04/12/2011
Data Sources: City of Euclid
Cuyahoga County Auditor's Office
Datum: NAD 83



The City of Euclid makes no warranty on the accuracy or content of the data shown on this map. This map shall not be reproduced or distributed. Copyright 2010, City of Euclid, Ohio