

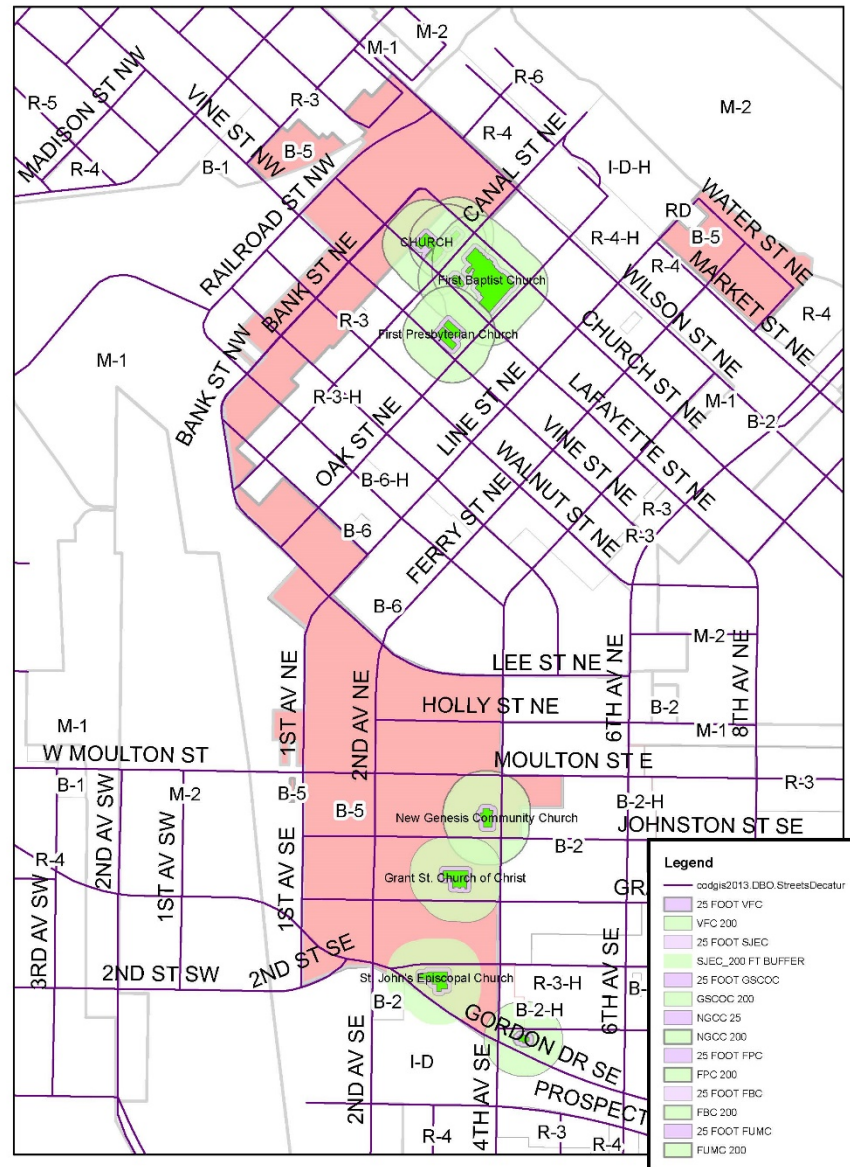


Planning Commission

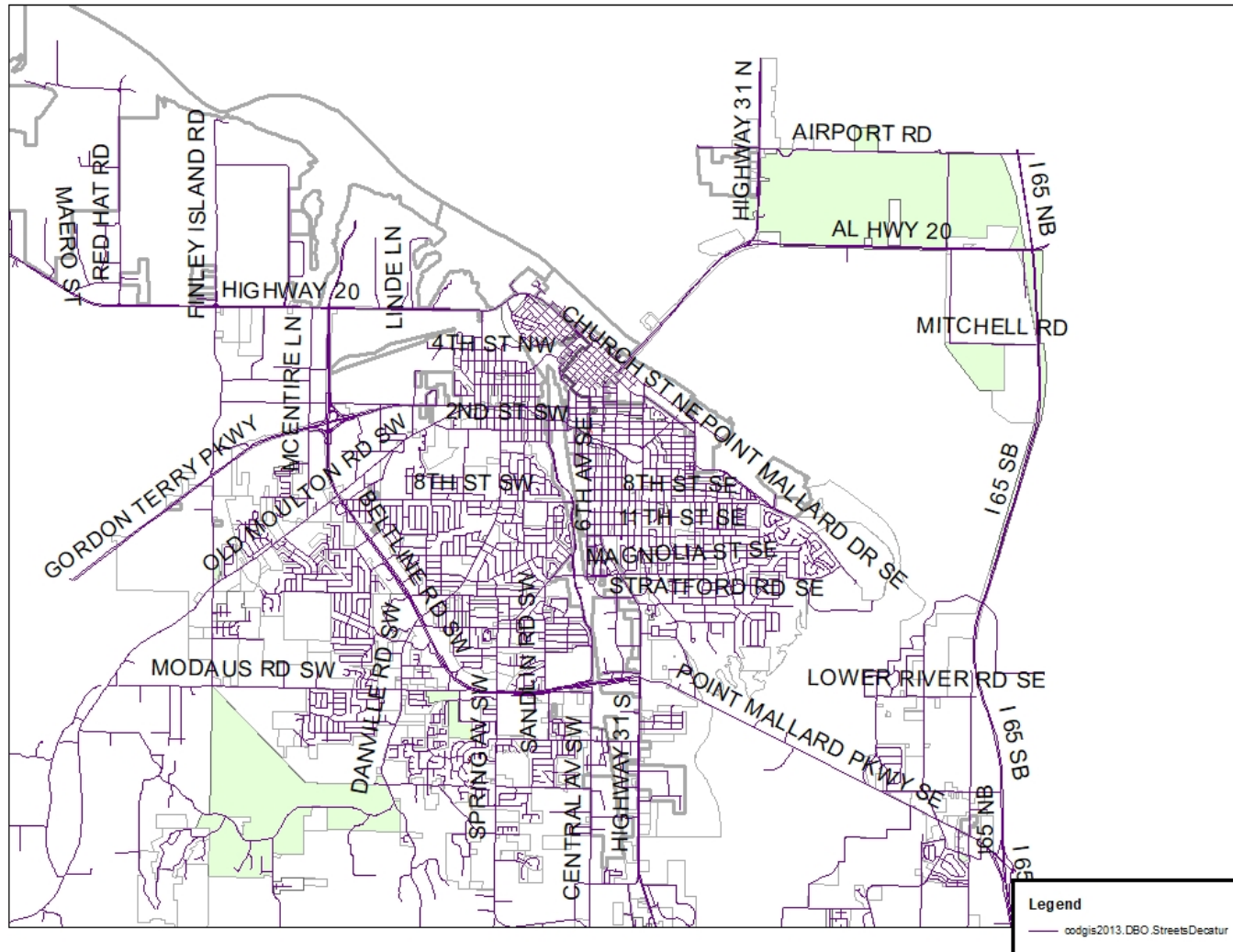
City of Decatur,
Alabama

October 23, 2018

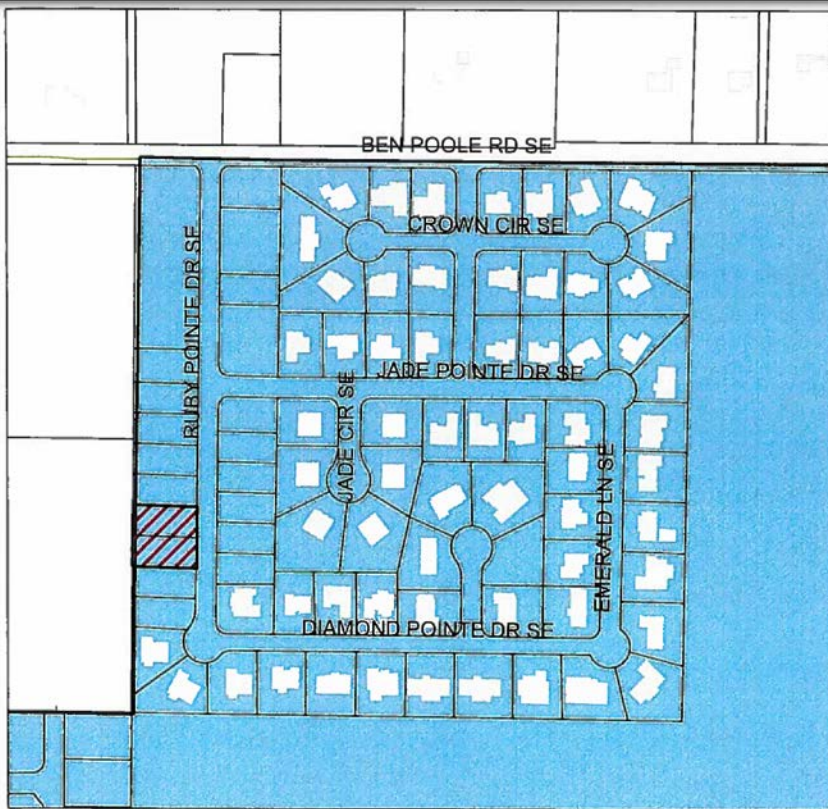
B5 ZONE
WITH
REQUIRED
BUFFERS
SHOWN



AG 2 ZONES ARE GREEN



3422-18 Certificate to Consolidate



LOCATION MAP

Legend

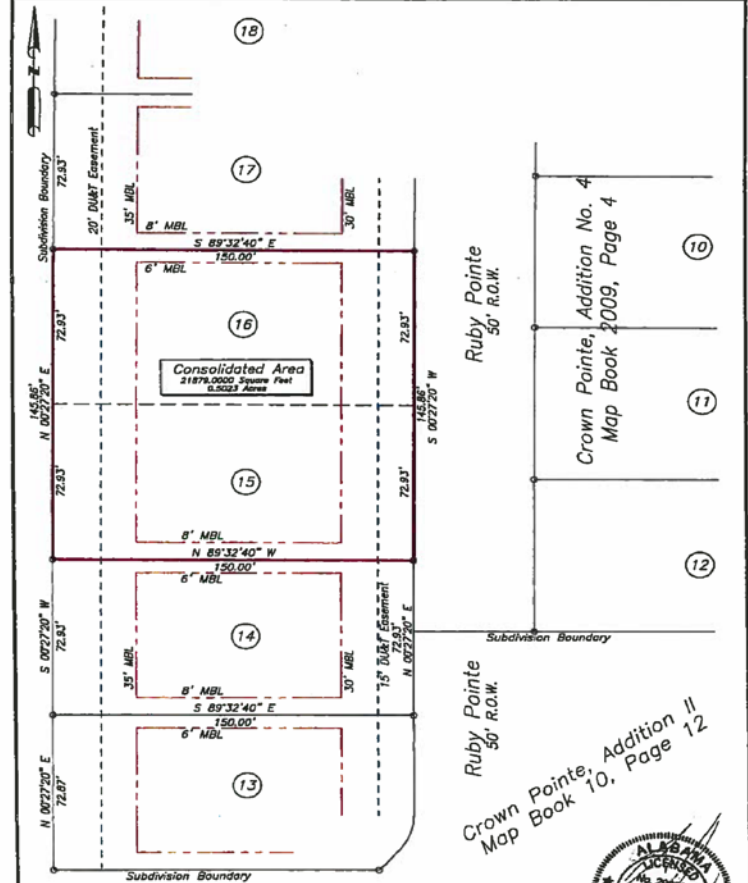
- codgis2013.DBO.Morgan_Parcels
- Buildings
- CorporateLimits
- SUBJECT PROPERTY

APPLICANT: LAURA CANNON

PROPERTY ZONED R-3



DRAWING NOT TO SCALE



CERTIFICATE TO CONSOLIDATE
CITY OF DECATUR, AL
Laura Cannon
2030 Brayton Drive SW
Decatur, AL 35603

I, the undersigned, being a duly qualified and licensed Professional Engineer in the State of Alabama, do hereby certify that the above described land is owned by the City of Decatur, Alabama, and that the same is subject to the provisions of the Alabama Certificate to Consolidate Act, Chapter 20-1-1, Code of Alabama, 1975, and that the same is being consolidated for the purpose of the City of Decatur, Alabama, and that the same is being consolidated for the purpose of the City of Decatur, Alabama, and that the same is being consolidated for the purpose of the City of Decatur, Alabama.

LEGEND OF SYMBOLS

- Fence Line (Possession)
- Centerline
- Overhead Utility Lines
- 1/2" Iron Pin Set w/ Cap Stamped "GREENE 20090-S"
- Ground Found
- Utility Pole

Not Original without Red Seal and Exired Signature.
Copyright © 2013, Lee Y. Greene & Associates, Inc.
All Rights Reserved.

Checked By:

Lee Y. Greene & Associates, Inc.
Engineering & Surveying
121 Speerman Street SW, Huntsville, AL 35840
(256) 773-2304 (256) 773-2361 FAX
www.leeysgreene.com
Alabama CA Number: 1332-E, 309-LS

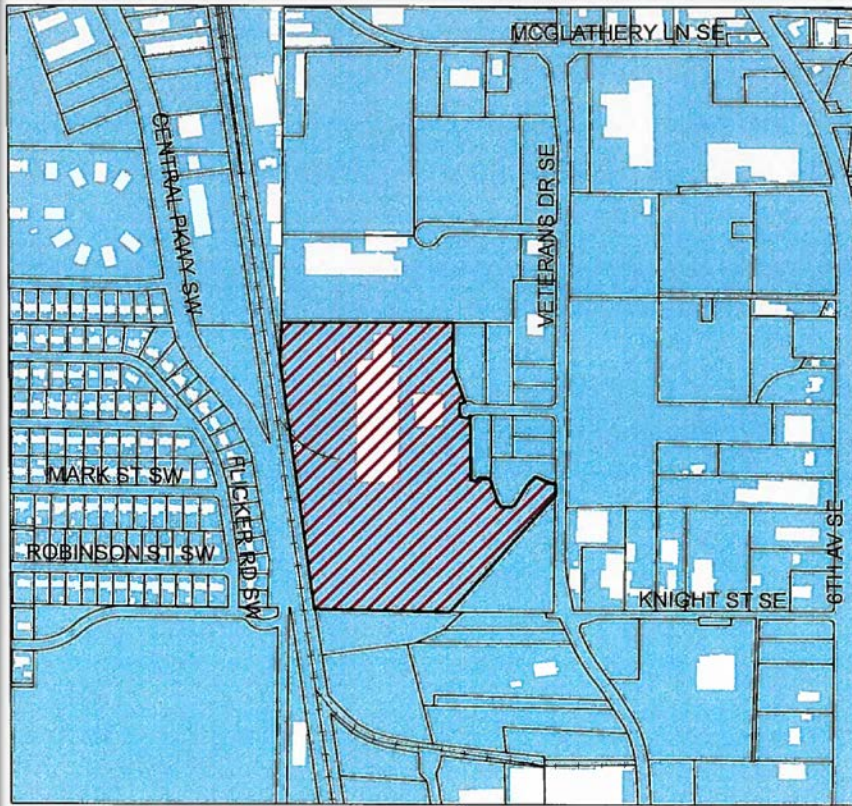
Drawing Date: 9/25/18 Field Survey: 9/24/18
Drawn By: LYG-2 File Number: 2018213.DWG



3422-18 Certificate to Consolidate



3423-18 Certificate to Subdivide



LOCATION MAP

APPLICANT: WILLO PRODUCTS CO. INC

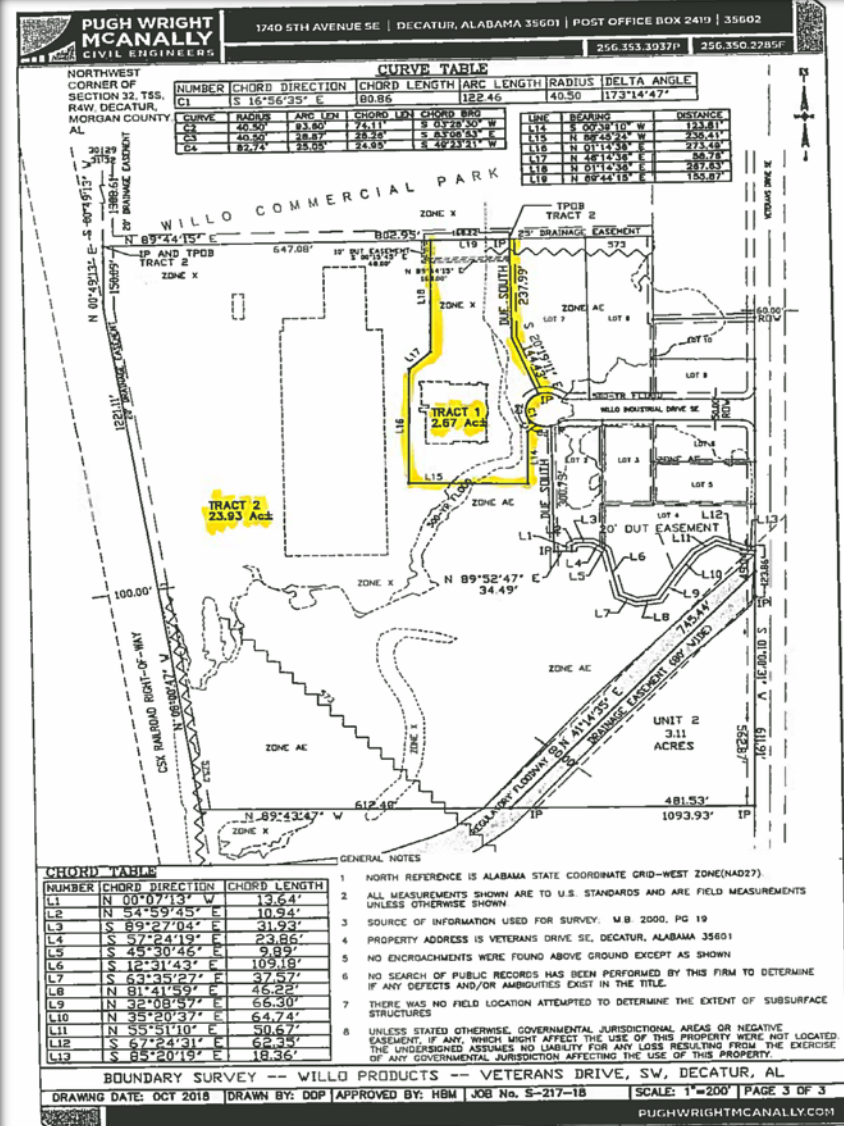
Legend

- Ownership
- Buildings
- Corporate Limits
- SUBJECT PROPERTY

PROPERTY ZONED M-2



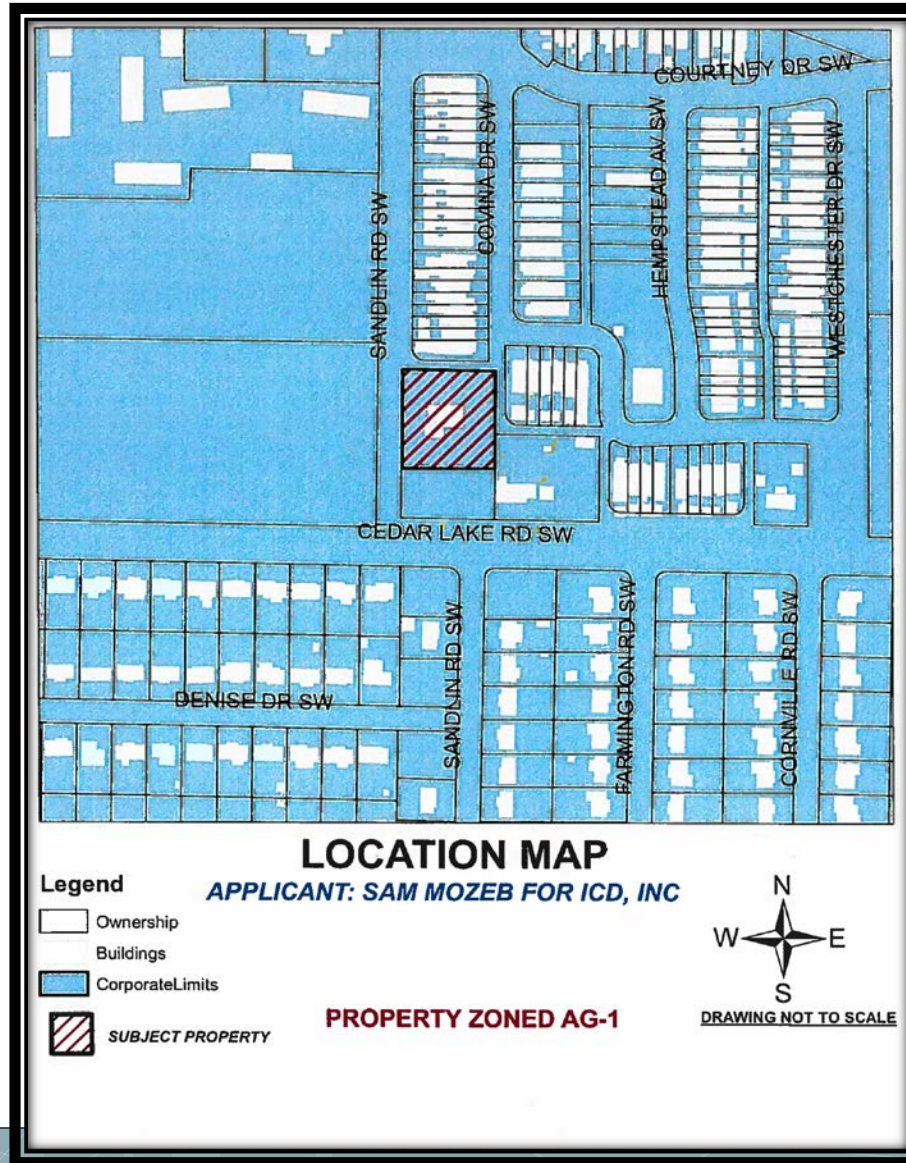
DRAWING NOT TO SCALE



3423-18 Certificate to Subdivide



581-18 Site Plan Review



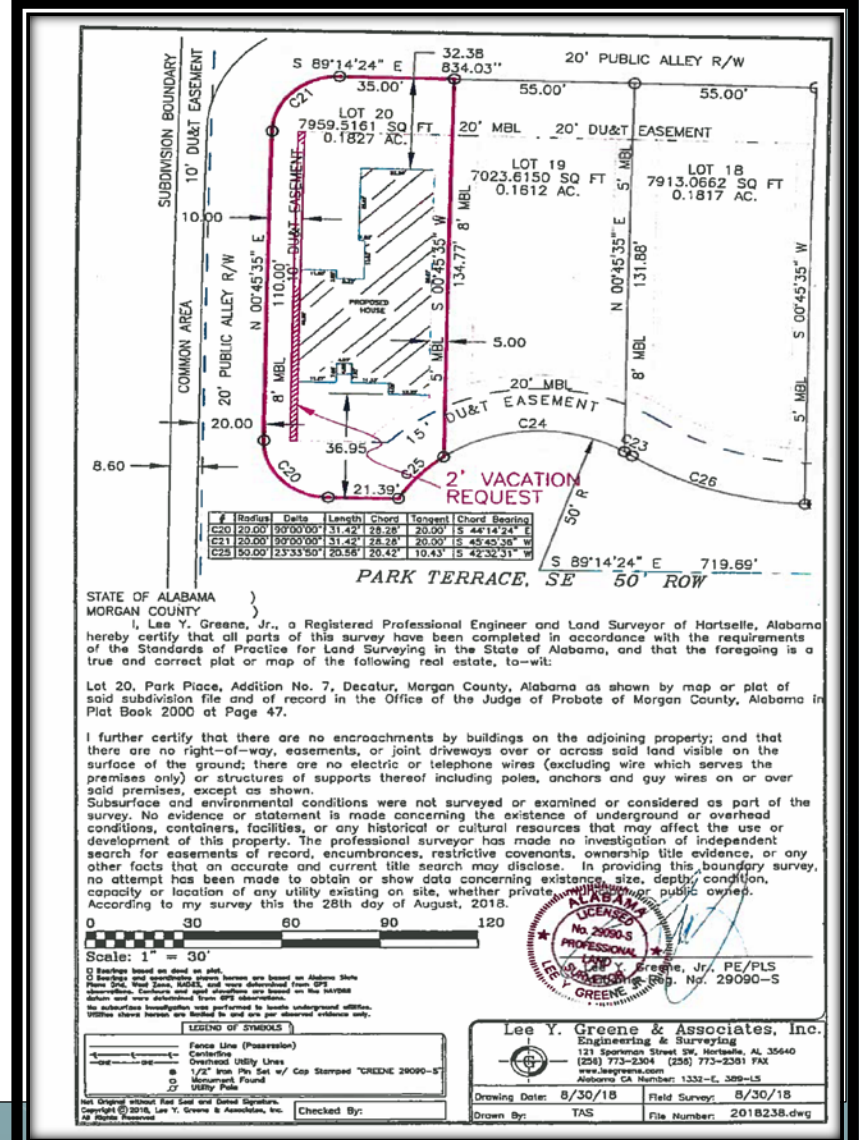
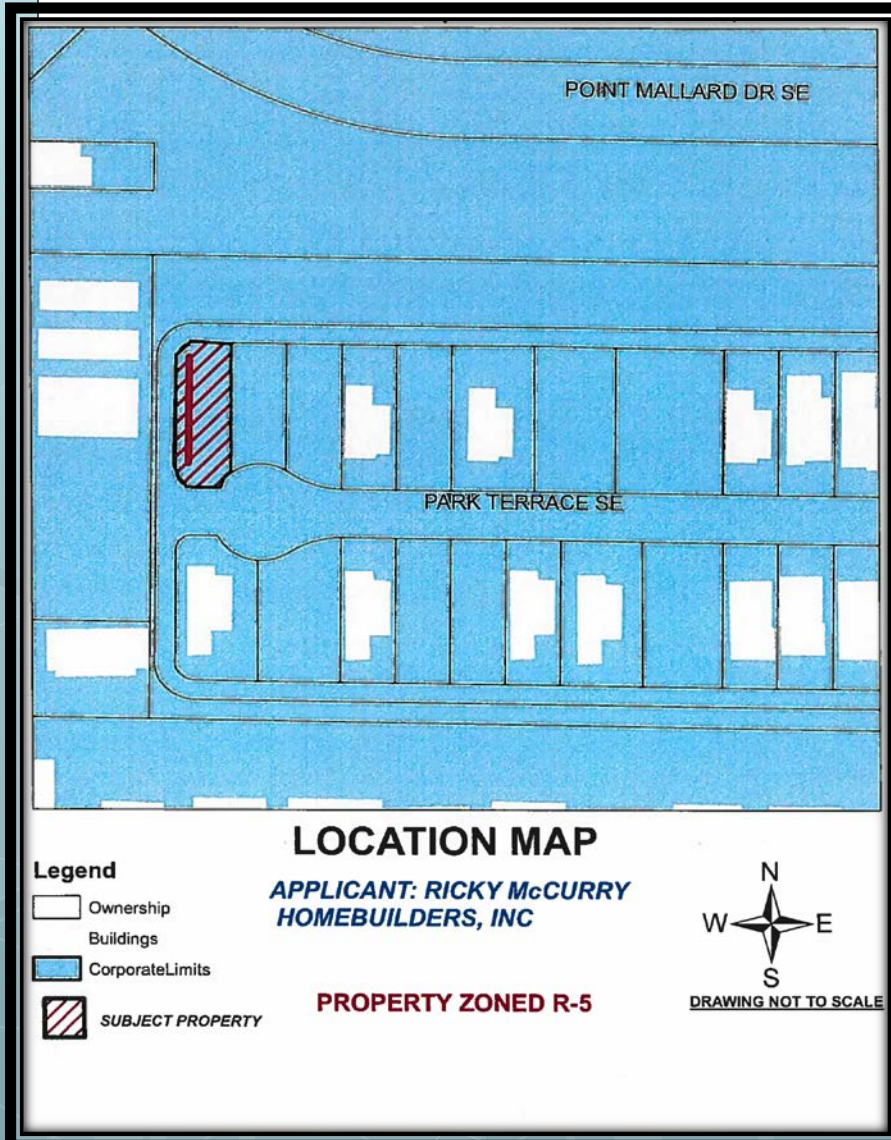
581-18 Site Plan Review



581-18 Site Plan Review



510-18 Vacation Request



510-18 Vacation Request

