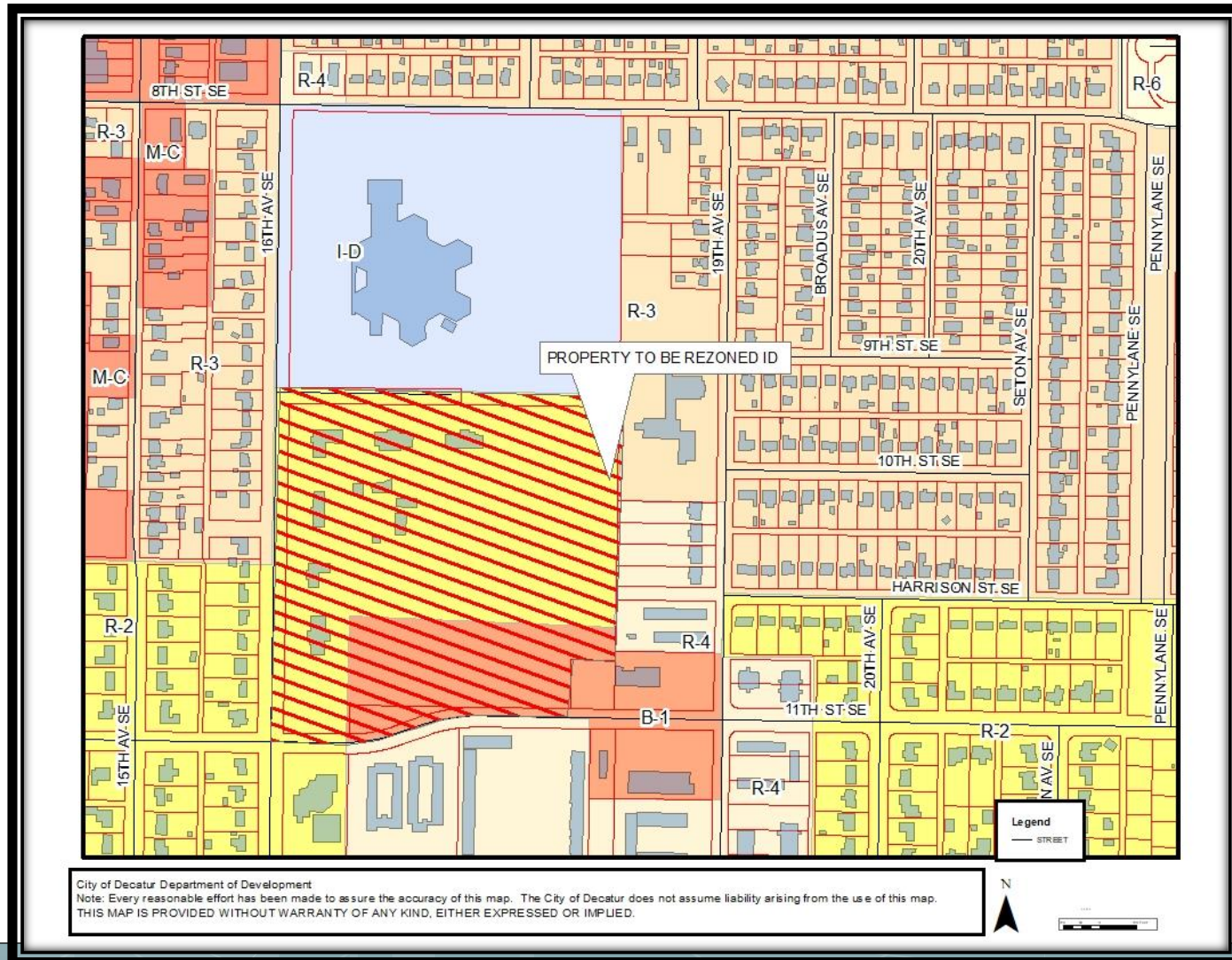




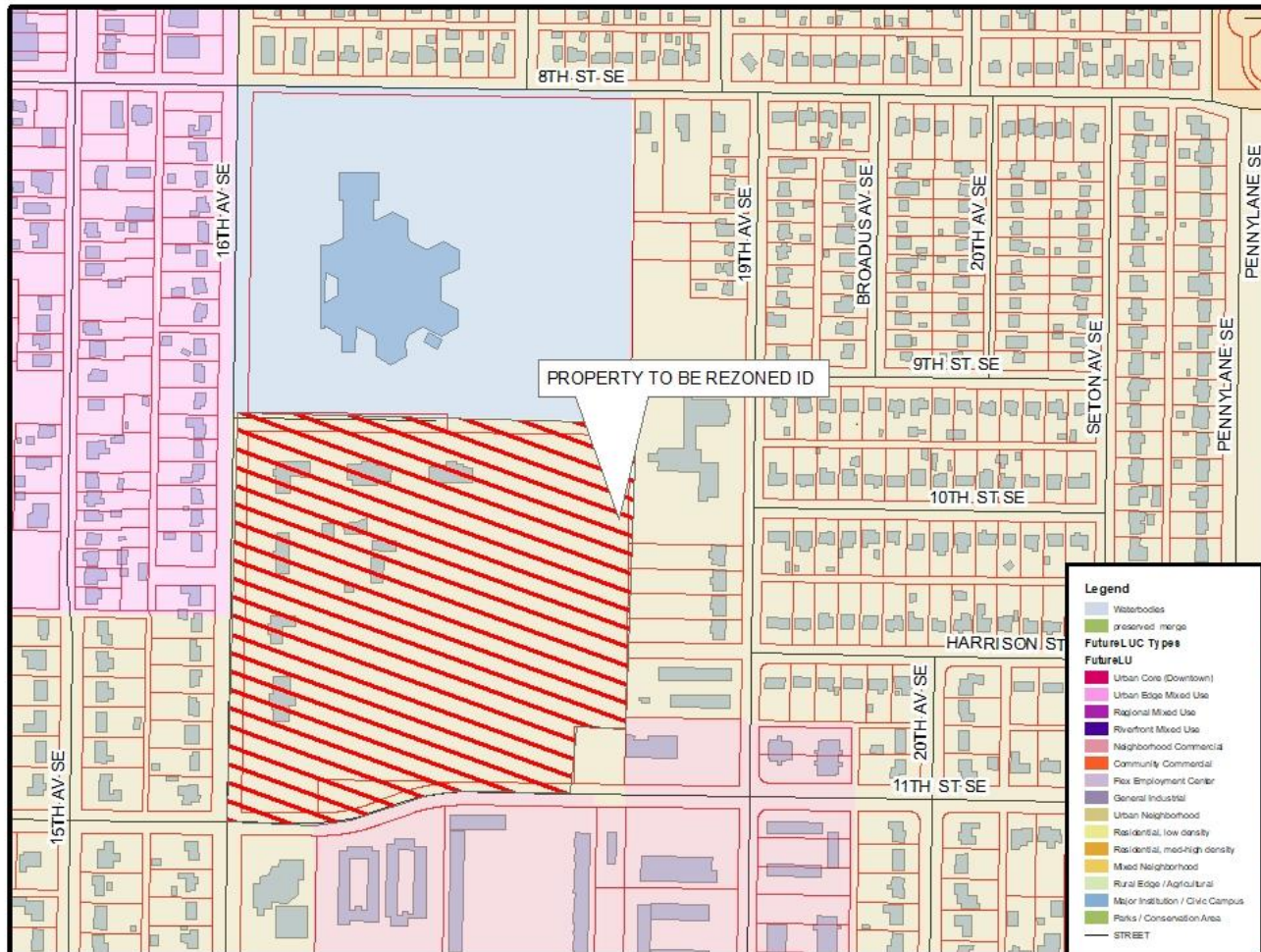
Planning Commission Meeting

City of Decatur, Alabama
June 19, 2018

Rezoning Request 1316-18



REZONING 1316-18



City of Decatur Department of Development

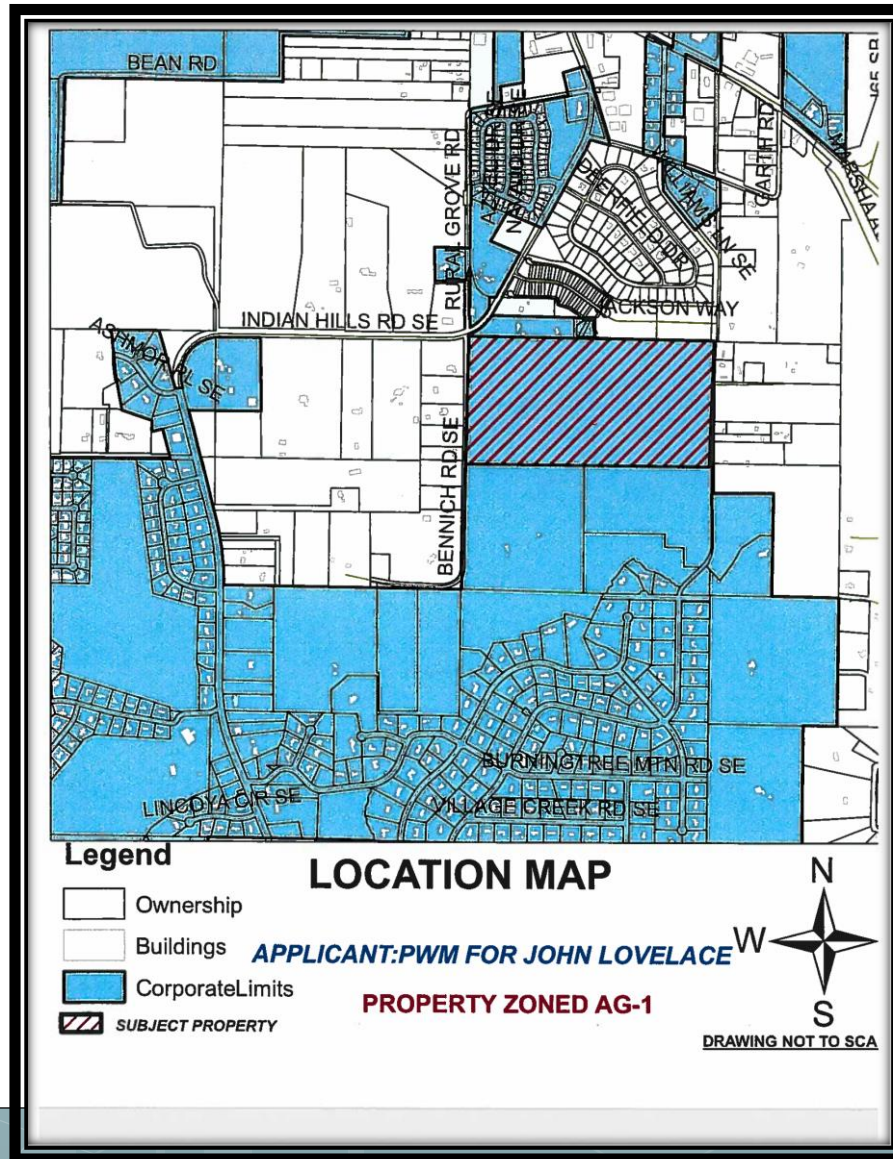
Note: Every reasonable effort has been made to assure the accuracy of this map. The City of Decatur does not assume liability arising from the use of this map. THIS MAP IS PROVIDED WITHOUT WARRANTY OF ANY KIND, EITHER EXPRESSED OR IMPLIED.



Rezoning Request 1316-18



MOUNTAIN VALLEY ESTATES– MINOR PLAT



Journal of Management Education 35(10):1139-1156, 2011. © 2011 Sage Publications

MOUNTAIN VALLEY ESTATES– MINOR PLAT



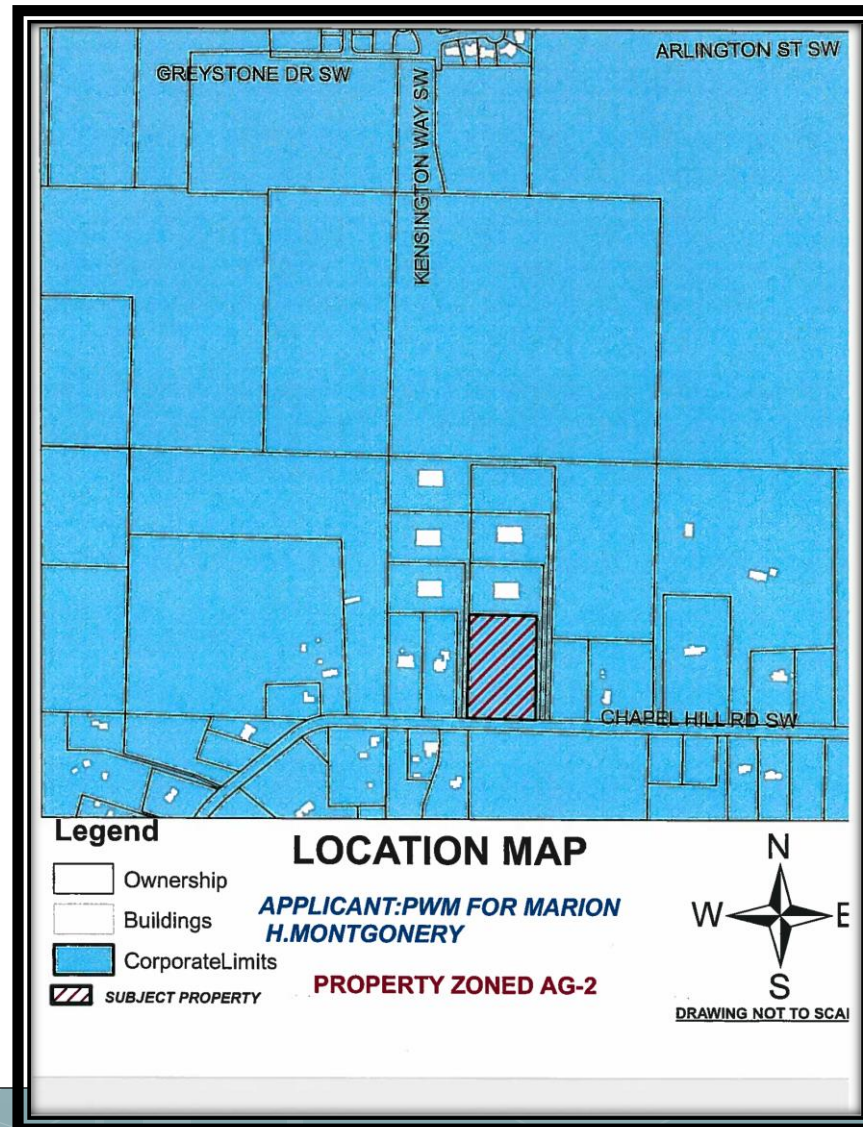
MOUNTAIN VALLEY ESTATES– MINOR PLAT



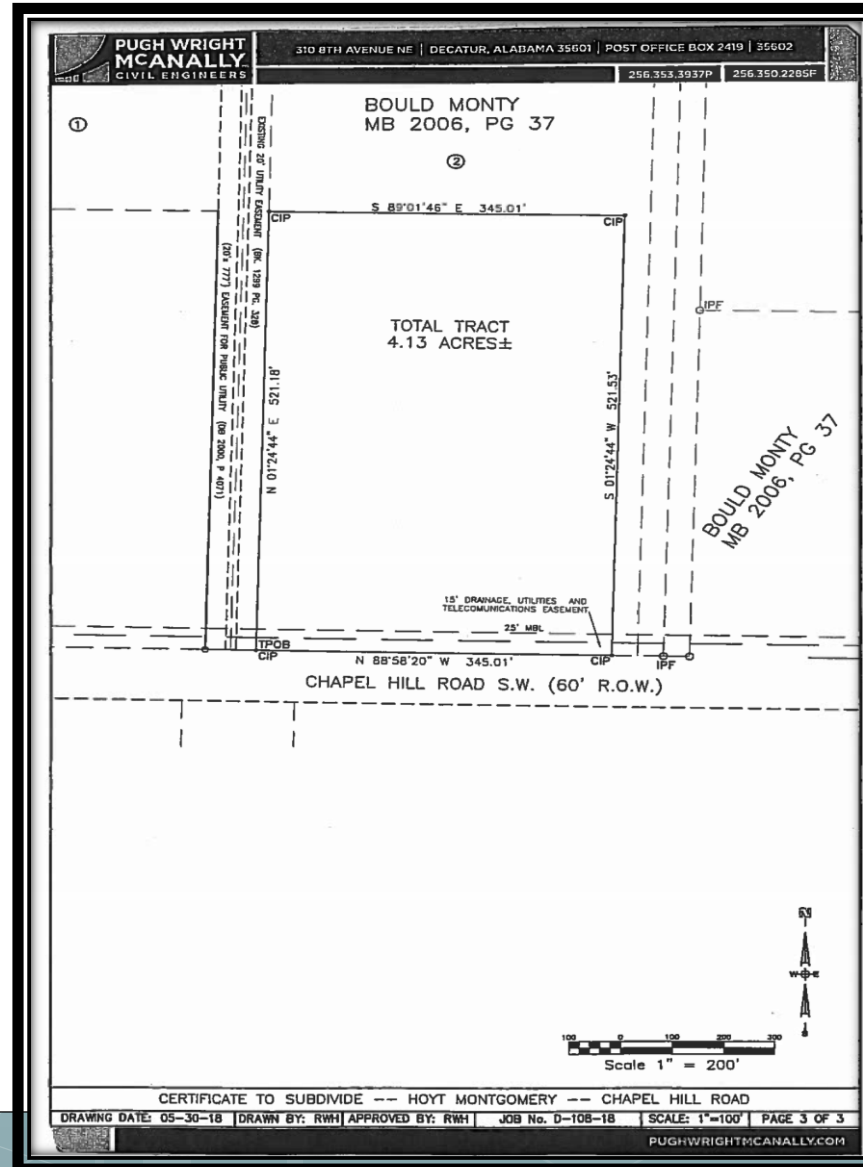
MOUNTAIN VALLEY ESTATES– MINOR PLAT



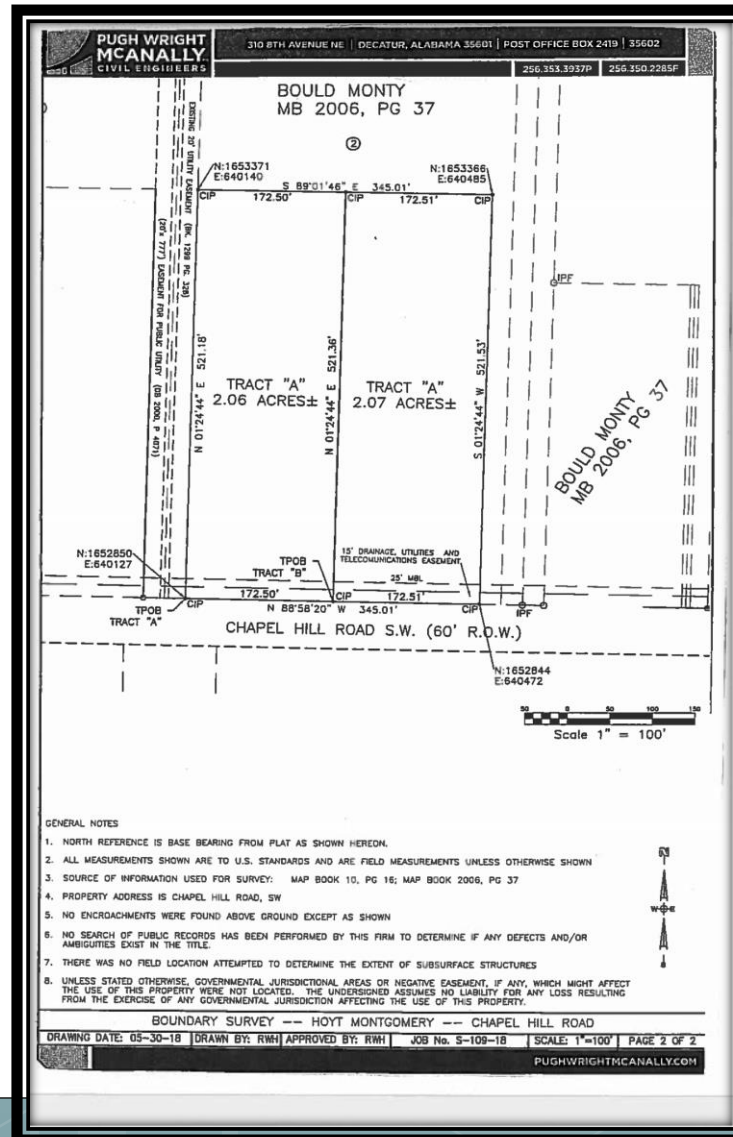
3404-18 Certificate to Subdivide



3404-18 Certificate to Subdivide



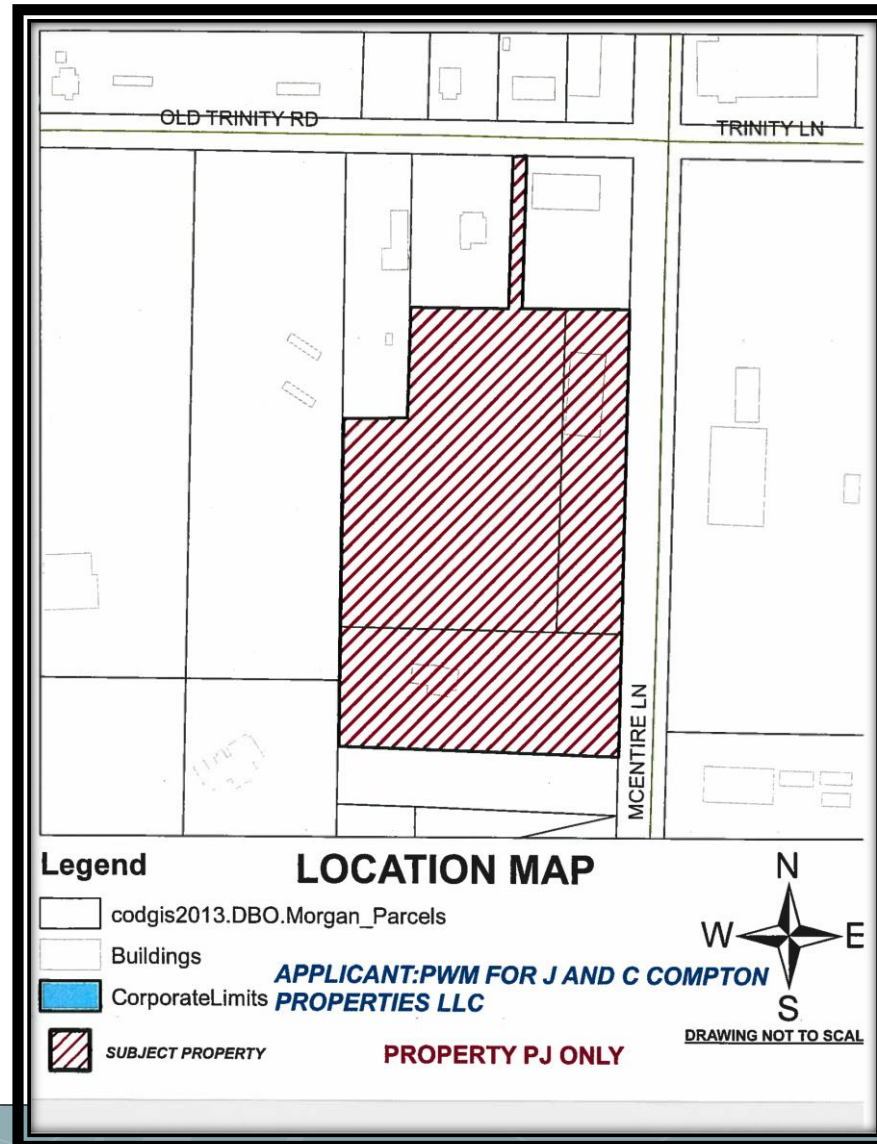
3404-18 Certificate to Subdivide



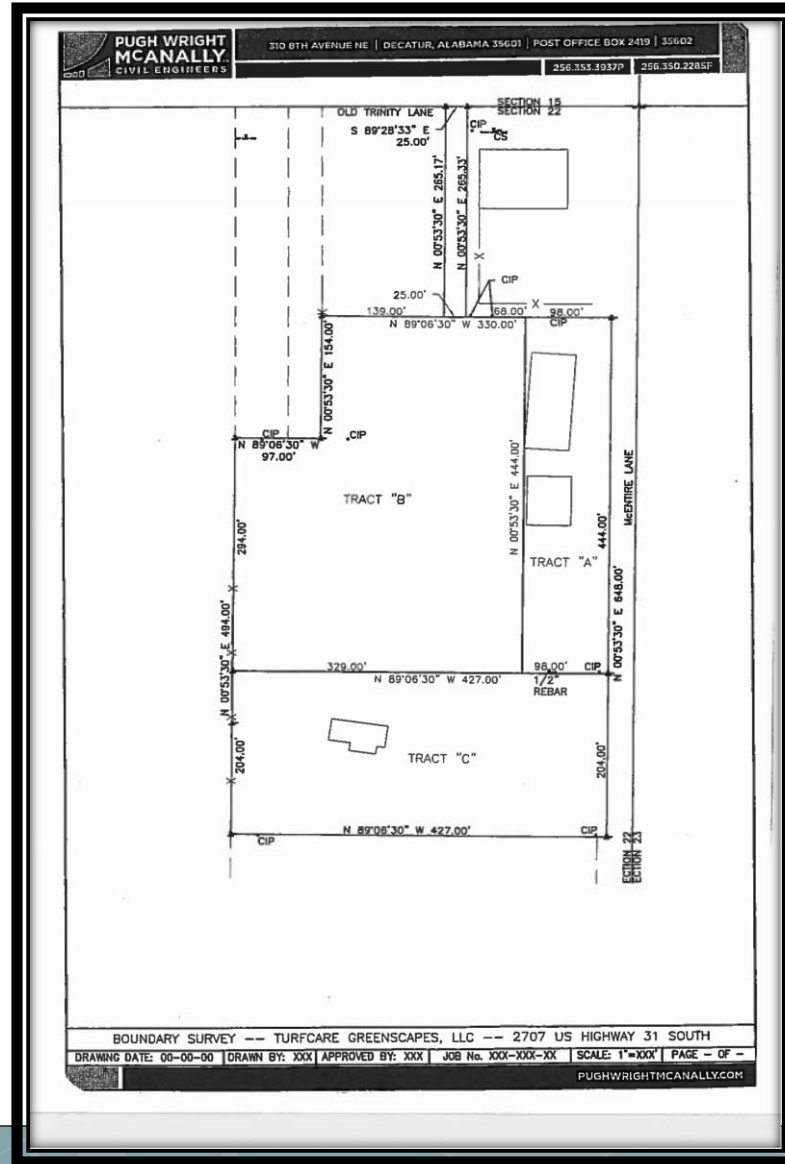
3404-18 Certificate to Subdivide



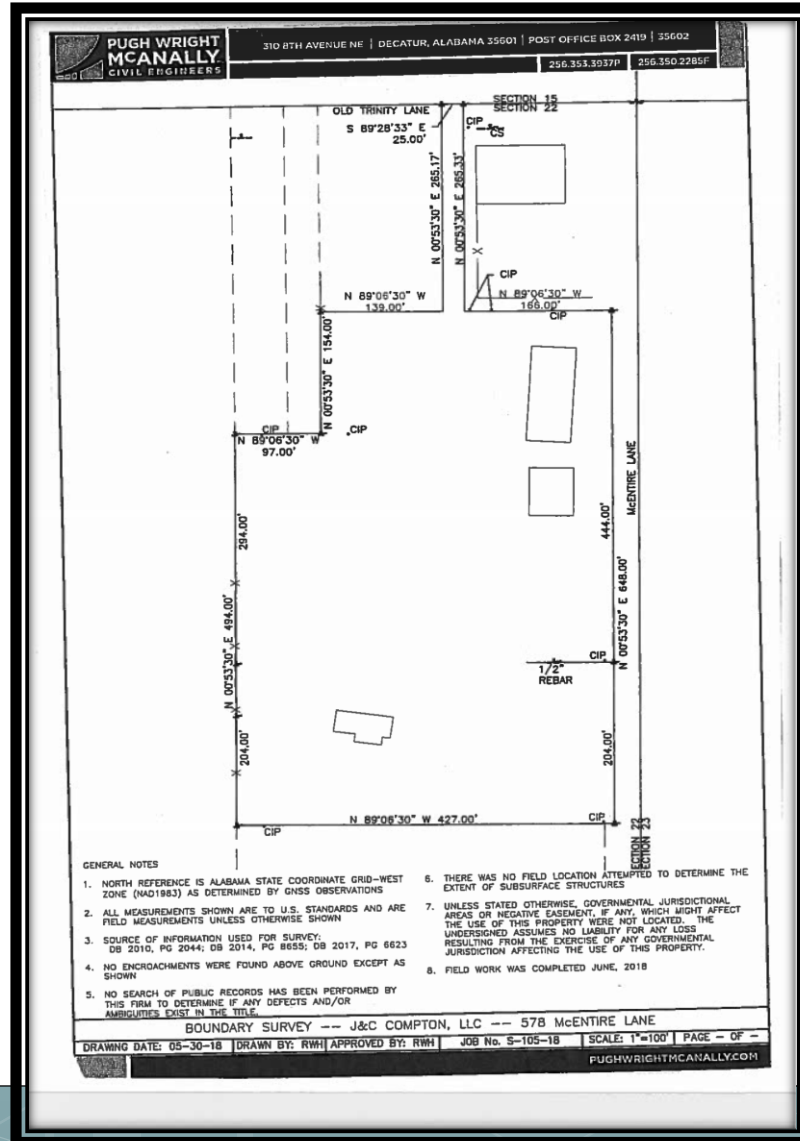
3405-18 Certificate to Consolidate



3405-18 Certificate to Consolidate



3405-18 Certificate to Consolidate



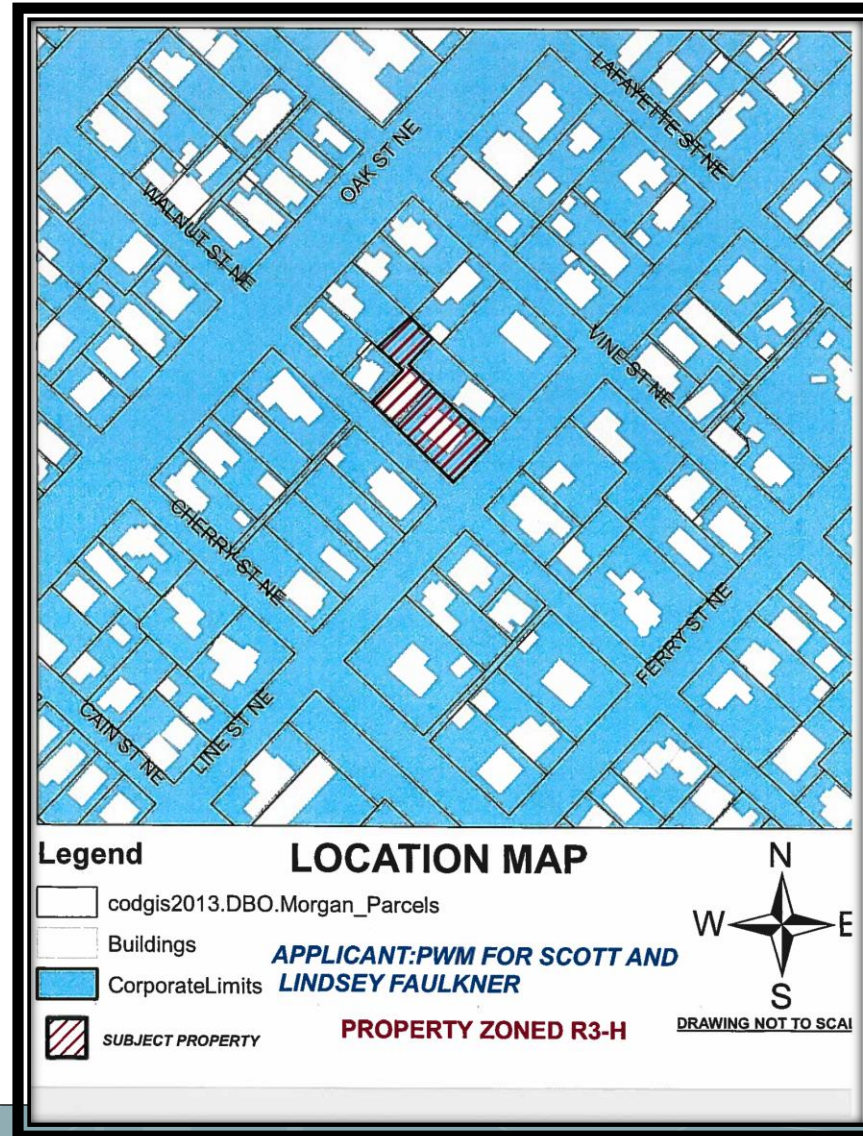
3405-18 Certificate to Consolidate



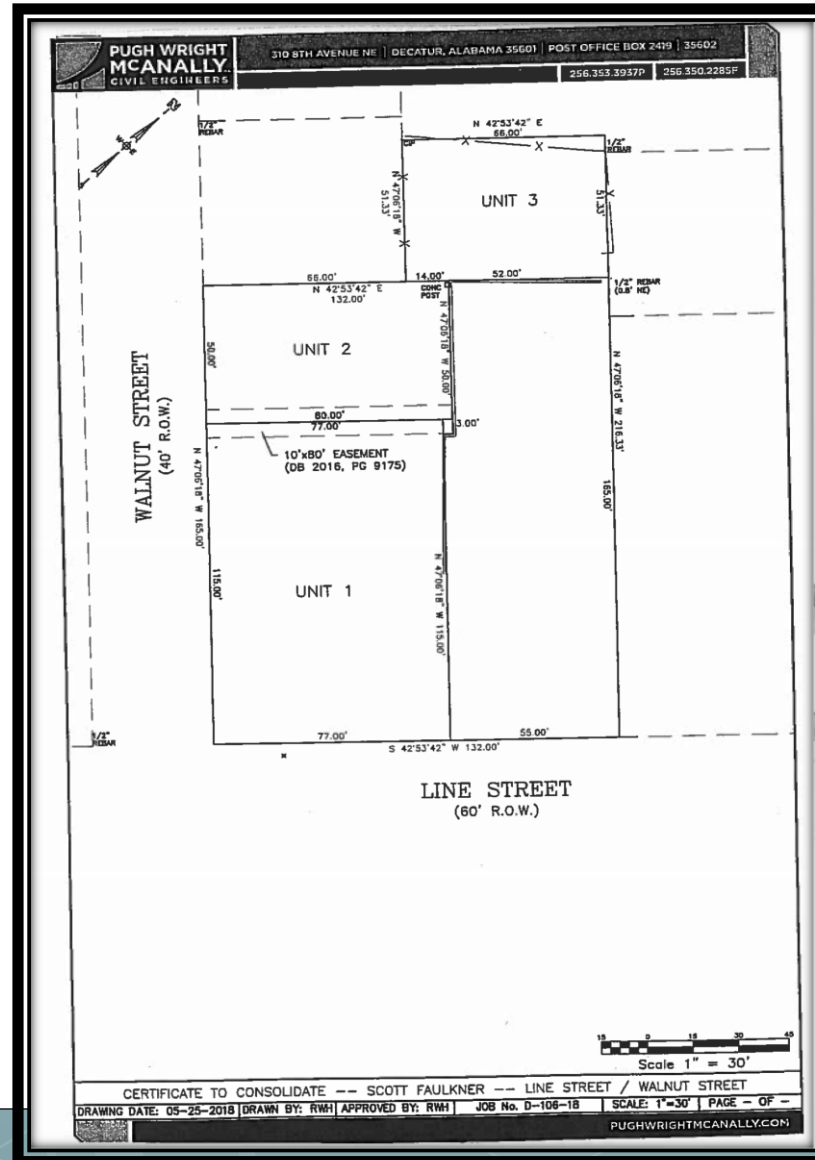
3405-18 Certificate to Consolidate



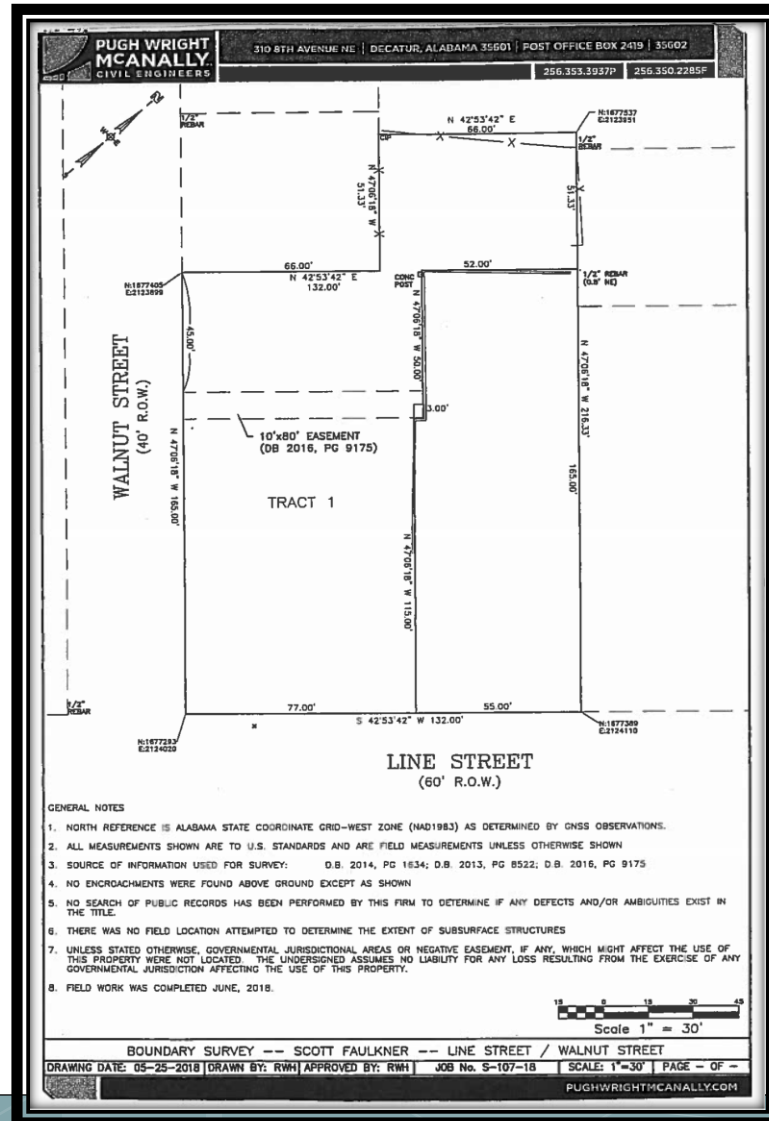
3406-18 Certificate to Consolidate



3406-18 Certificate to Consolidate



3406-18 Certificate to Consolidate



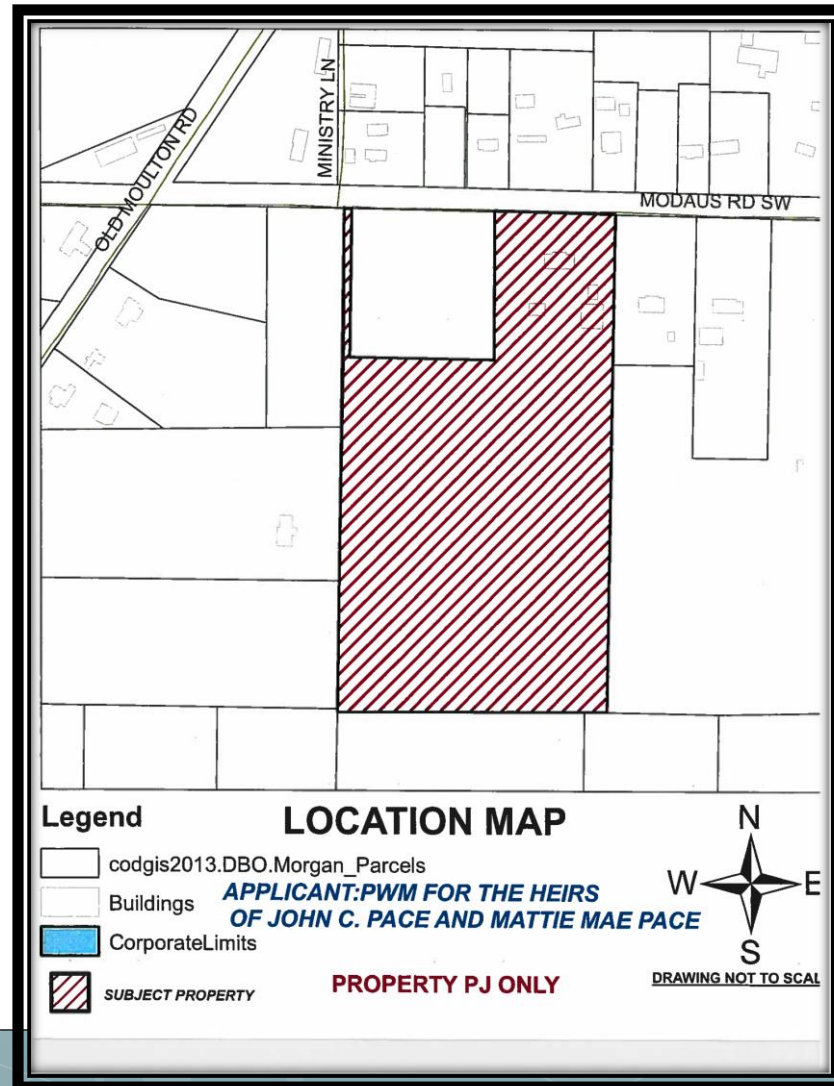
3406-18 Certificate to Consolidate



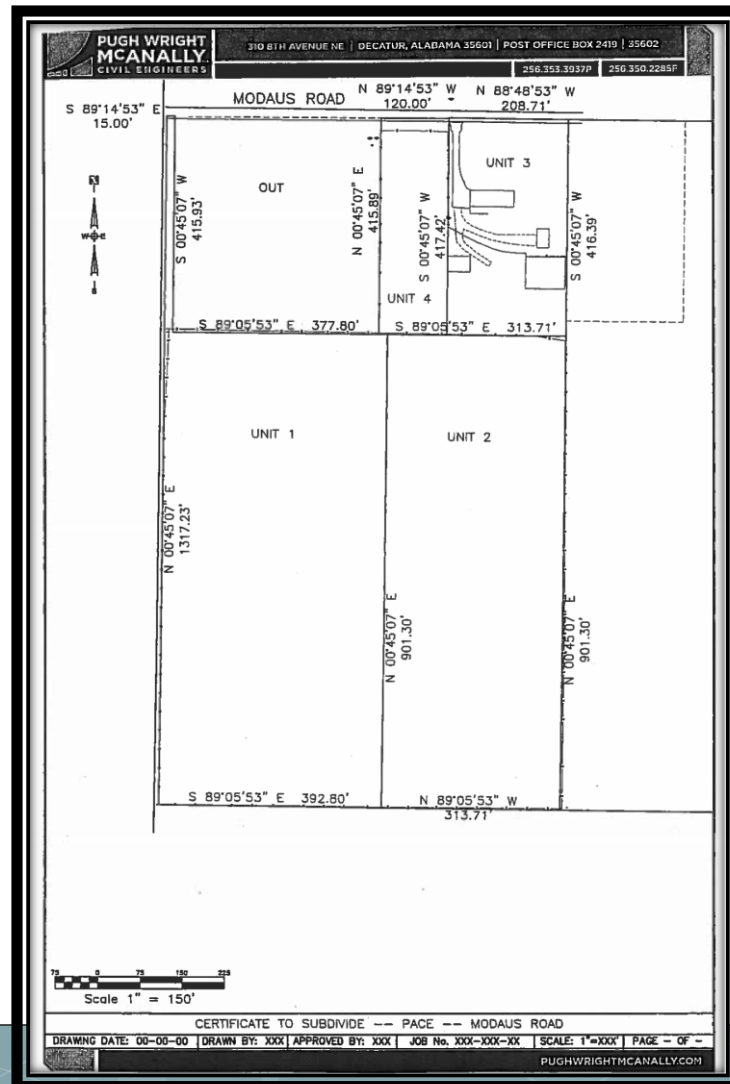
3406-18 Certificate to Consolidate



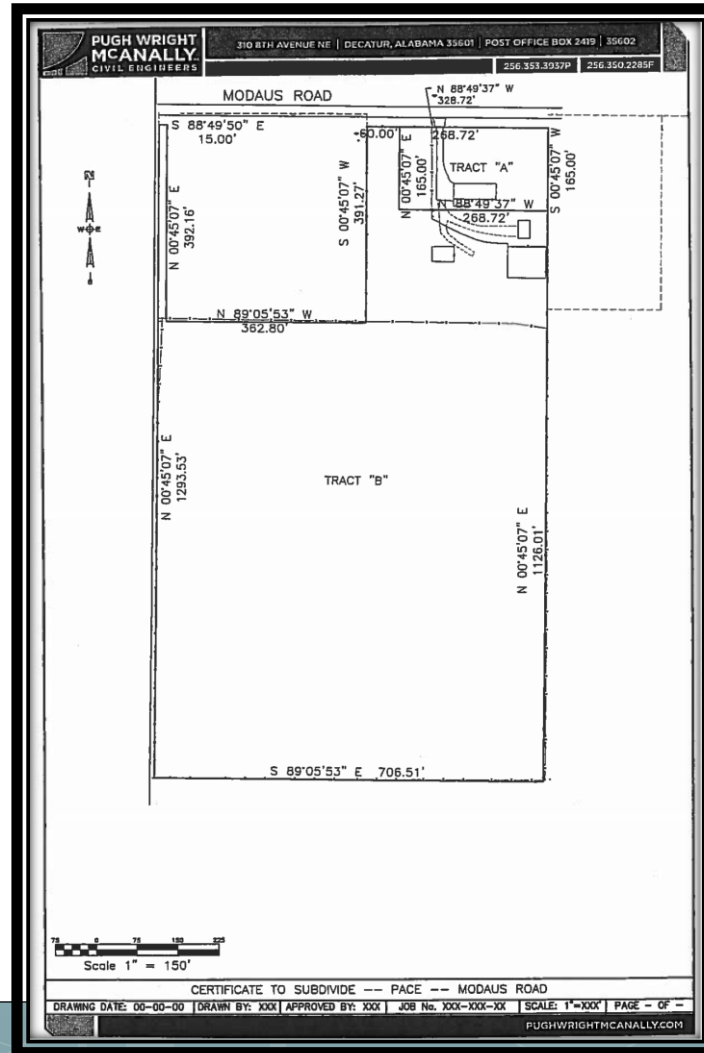
3407-18 Certificate to Consolidate and Subdivide



3407-18 Certificate to Consolidate and Subdivide



3407-18 Certificate to Consolidate and Subdivide



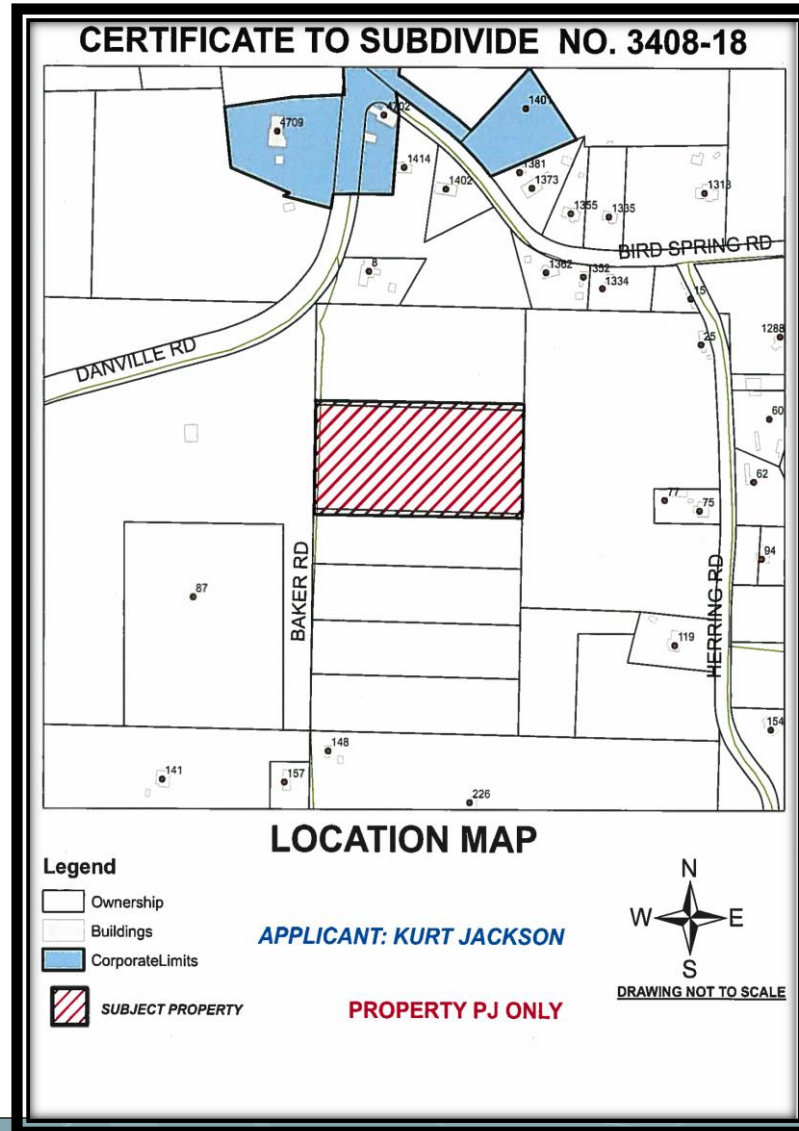
3407-18 Certificate to Consolidate and Subdivide



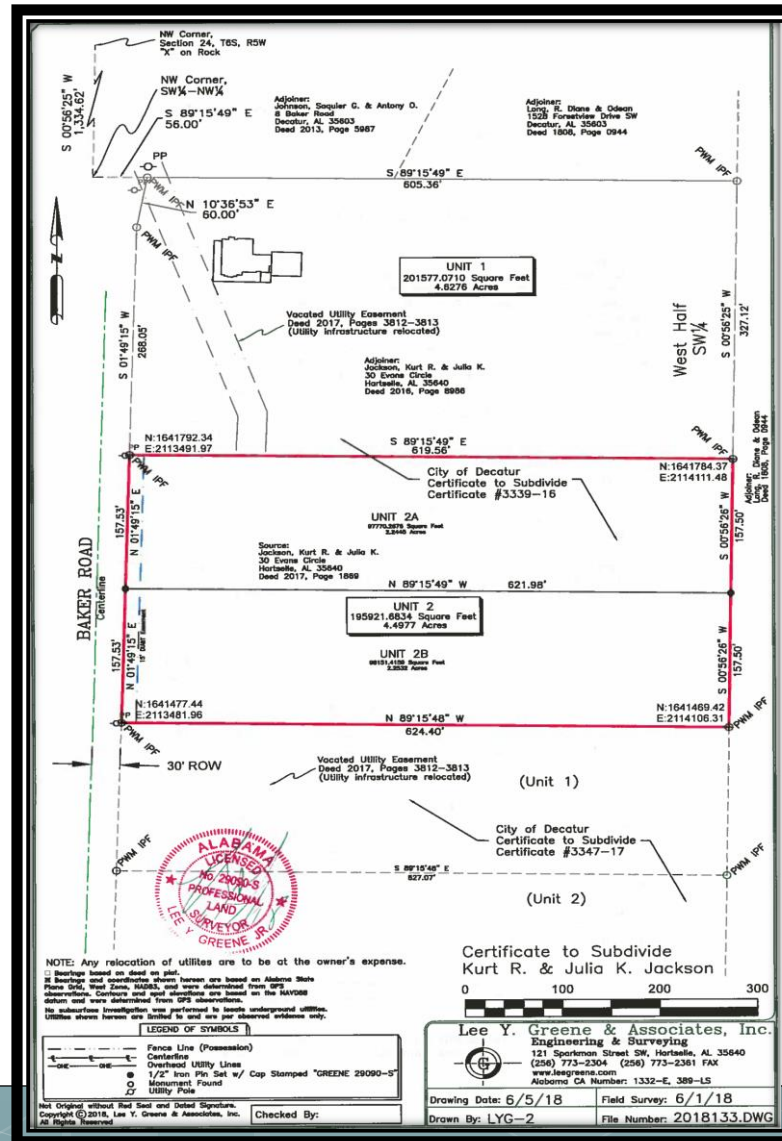
3407-18 Certificate to Consolidate and Subdivide



3408-18 Certificate to Subdivide



3408-18 Certificate to Subdivide



3408-18 Certificate to Subdivide

