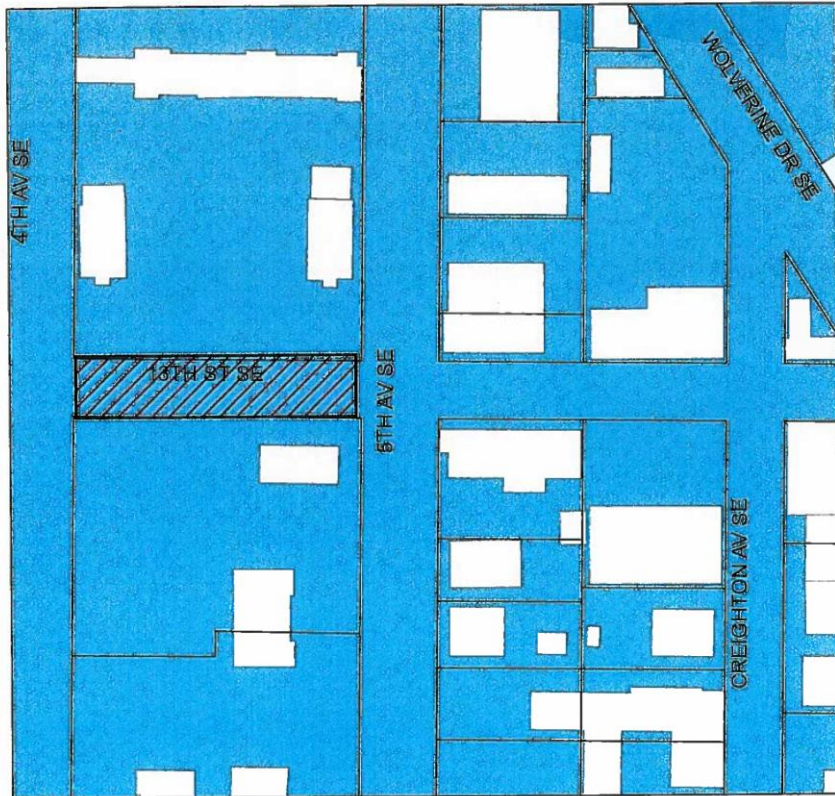




PLANNING COMMISSION

CITY OF DECATUR,
ALABAMA
DECEMBER 18, 2018

VACATION REQUEST 512-18



LOCATION MAP

Legend

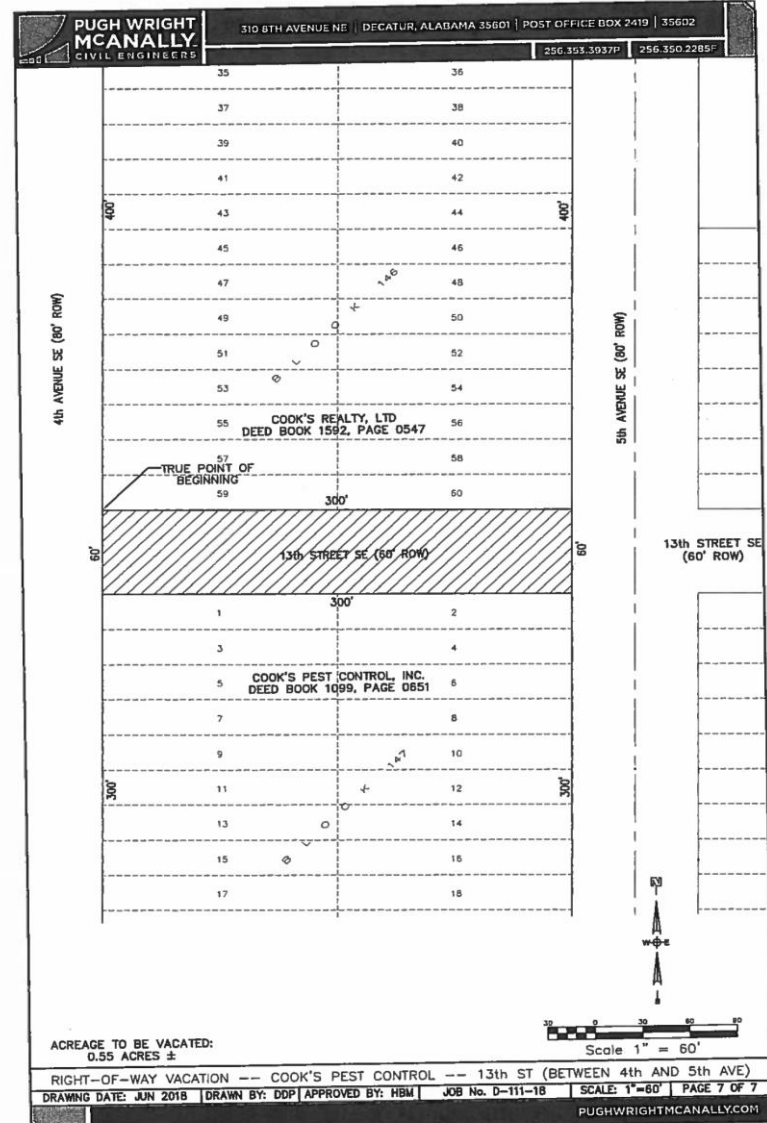
- Ownership
- Buildings
- Corporate Limits
- SUBJECT PROPERTY

APPLICANT: COOK'S PEST CONTROL, INC.

PROPERTY M2 - HEAVY INDUSTRY



DRAWING NOT TO SCALE



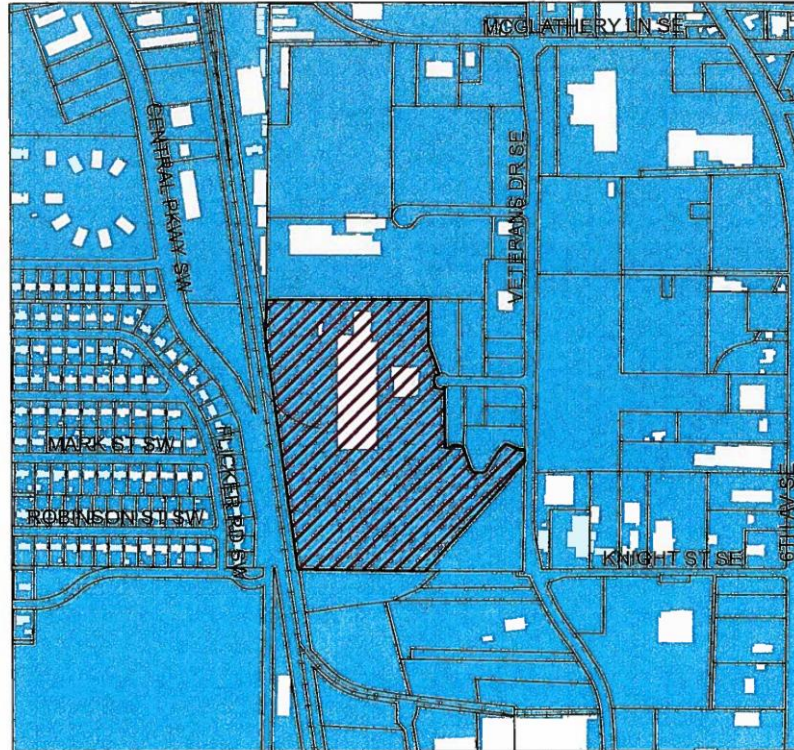
Vacation Request 512-18



512-18 Vacation Request



CERTIFICATE TO CONSOLIDATE AND SUBDIVIDE NO. 3430-18



LOCATION MAP

APPLICANT: WILLO PRODUCTS CO. INC

Legend

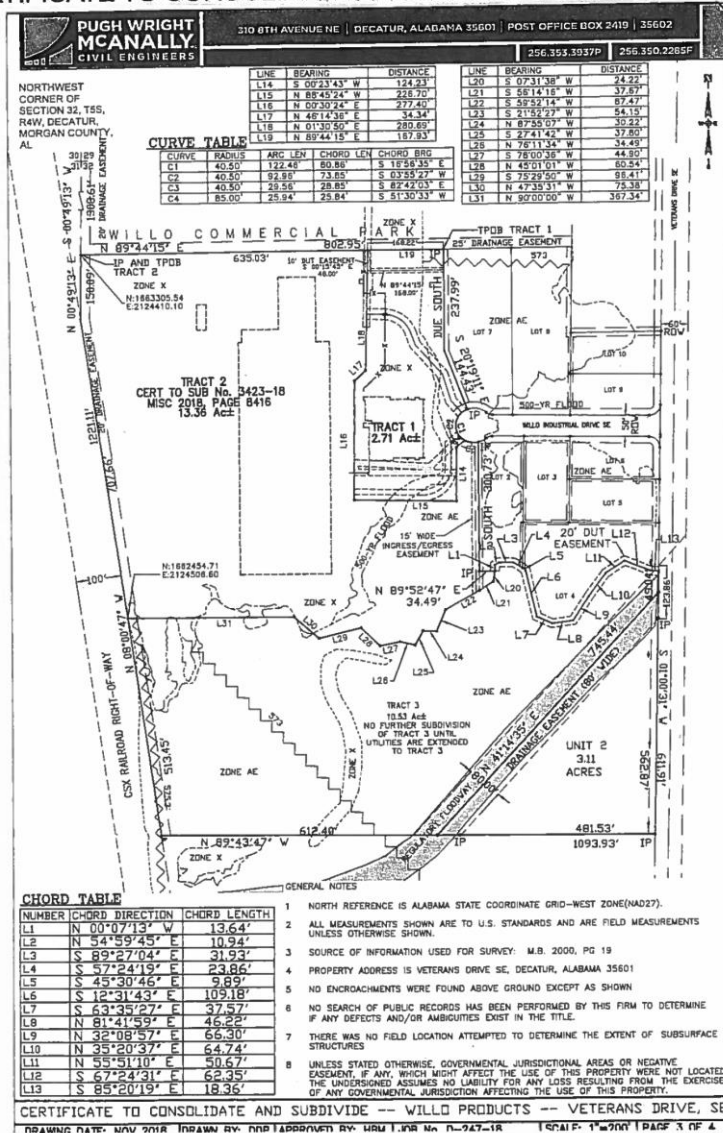
-  Ownership
-  Buildings
-  Corporate Limits
-  **SUBJECT PROPERTY**

PROPERTY ZONED M-2

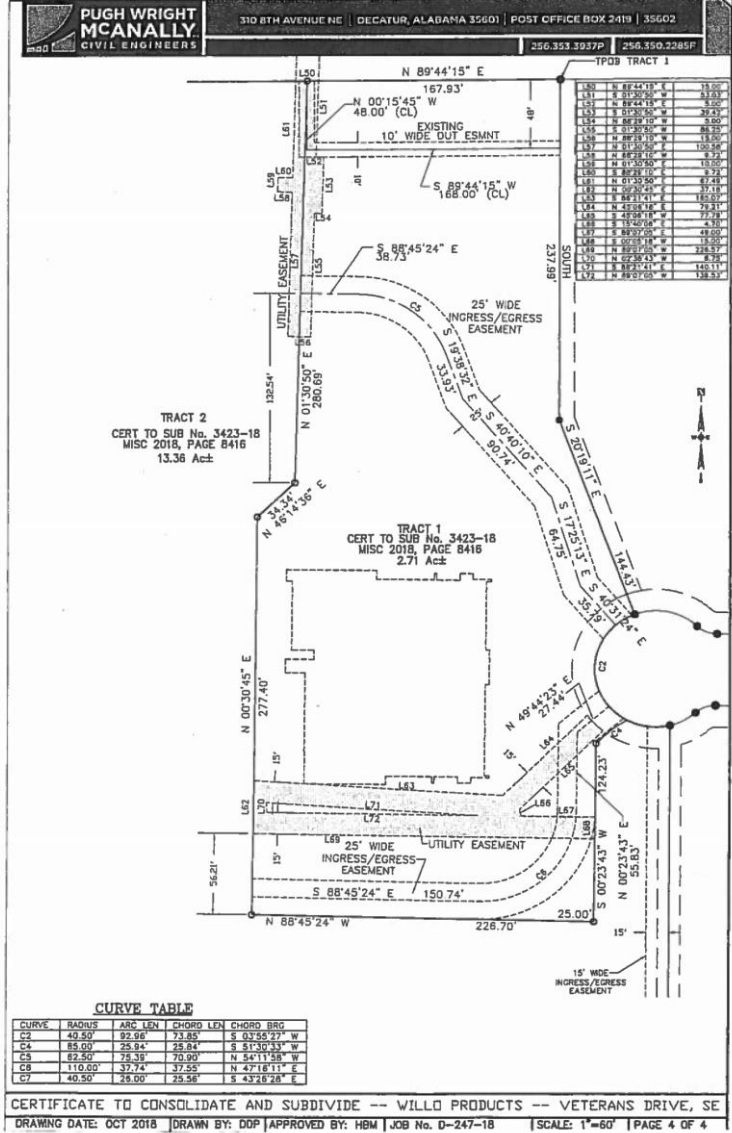


DRAWING NOT TO SCALE

CERTIFICATE TO CONSOLIDATE AND SUBDIVIDE NO.3430-18



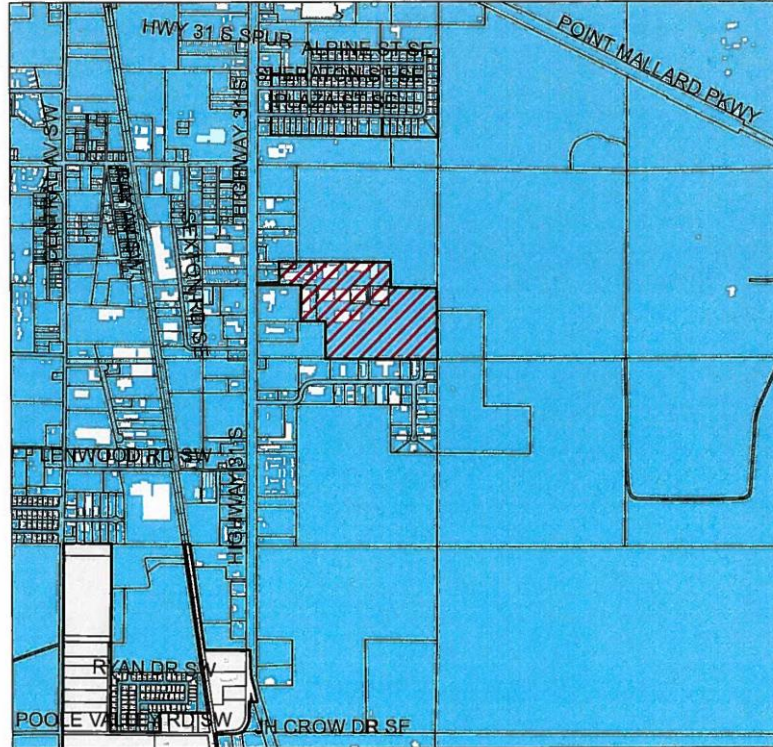
CERTIFICATE TO CONSOLIDATE AND SUBDIVIDE NO.3430-18



3430-18 Certificate to Consolidate and Subdivide



CERTIFICATE TO SUBDIVIDE AND CONSOLIDATE NO. 3431-18



Legend

-  Ownership
-  Buildings
-  Corporate Limits
-  codgis2013.DBO.Planning.Juris
-  **SUBJECT PROPERTY**

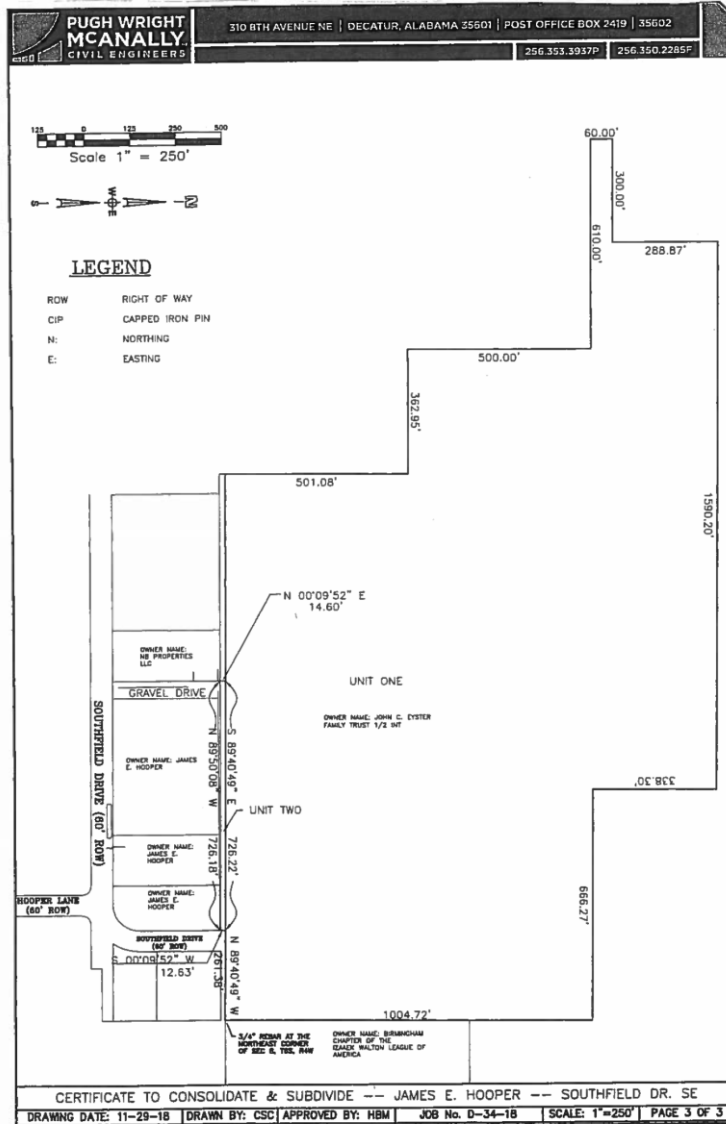
LOCATION MAP

APPLICANT: JAMES E. HOOPER

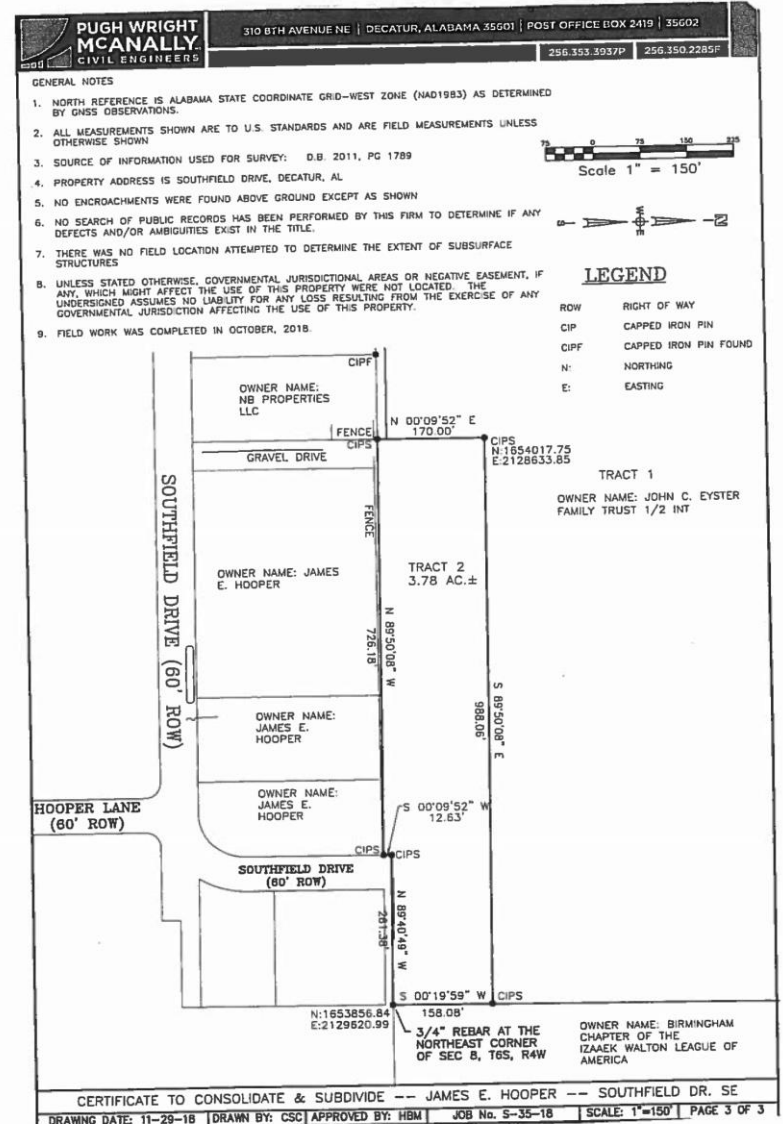
PROPERTY ZONED M-1



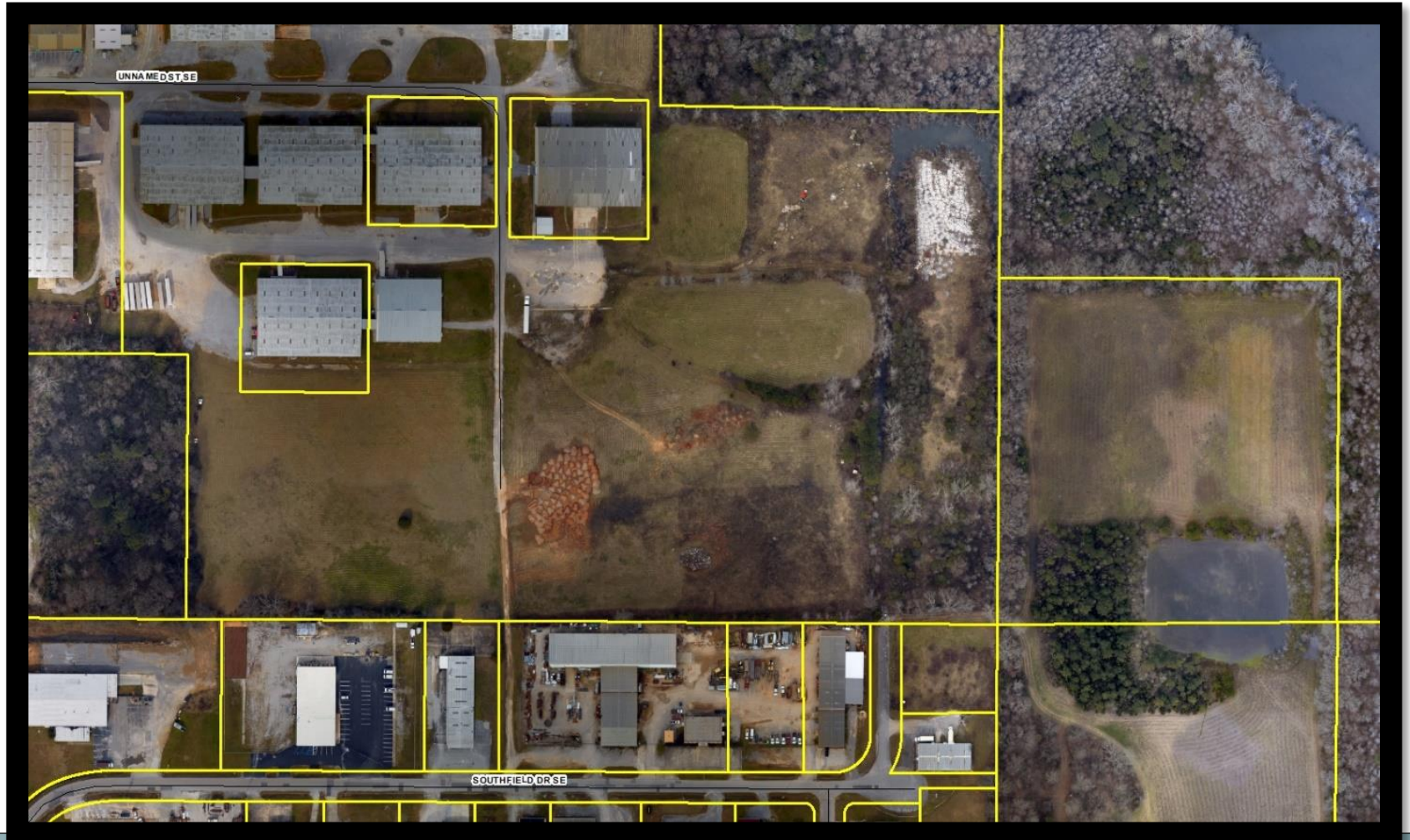
CERTIFICATE TO SUBDIVIDE AND CONSOLIDATE NO.3431-18



CERTIFICATE TO SUBDIVIDE AND CONSOLIDATE NO.3431-18



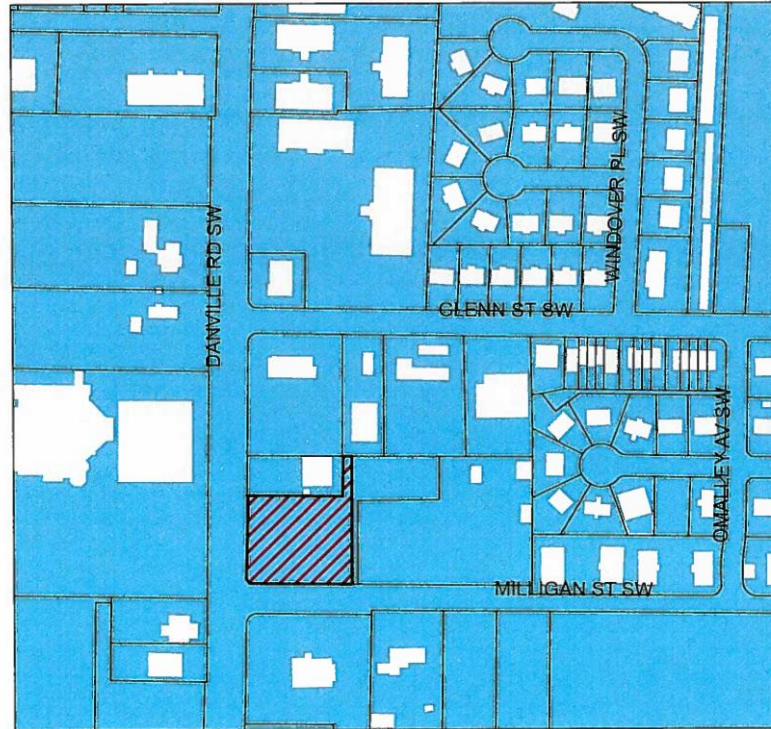
3431-18 Certificate to Subdivide & Consolidate



3431-18 Certificate to Subdivide & Consolidate





SITE PLAN NO. 583-18



LOCATION MAP

Legend

-  Ownership
-  Buildings
-  Corporate Limits
-  SUBJECT PROPERTY

APPLICANT: ANTHONY R. COX

PROPERTY ZONED B-2



DRAWING NOT TO SCALE

583-18 Site Plan Review

583-18 Site Plan Review



583-18 Site Plan Review



BOND REVIEW CERTIFICATE 2172-97

