



















OFFICIAL ZONING MAP

-  SP-PUD
-  R-PUD
-  C-PUD
-  R-1
-  R-1A
-  R-2
-  R-3
-  R-4
-  B-1
-  B-2
-  CBD
-  O-1
-  M-1
-  M-2
-  A-1
-  Olde West Chester



Revised 1/21/2011

This is to certify that this is a true and correct copy of the West Chester Township Zoning Map, the original of which is on file in the West Chester Township Community Development Department

Brian Elliff Date
Director, Community Development Dept.

Department Seal

WEST CHESTER TOWNSHIP
Community Development Department
9577 Beckett Road Suite 100
West Chester, OH 45069-5014
513-777-4214
513-874-6804 (fax)
www.westchesteroh.org

