



SECTION 7 ZONING LEGEND

RESIDENTIAL DISTRICTS

- R1 Single-Family
- R2 Single-Family
- R3 Two-Family
- R4 General
- R5 Elderly and Disabled Housing

MIXED-USE DISTRICTS

- NX Neighborhood Mixed-use
- TX Transit Mixed-use
- CX Core Mixed-use

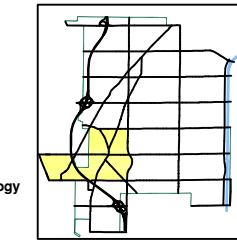
Retail Street

BUSINESS DISTRICTS

- B1 Service Commercial
- B2 Commercial
- B3 Business
- B4 Regional Shopping
- B6 Downtown Science and Technology
- H1 Hospital

INDUSTRIAL DISTRICTS

- M1 Office Assembly Industry
- M2 Light Industry
- M3 Industry
- OR Office Research



Body of water


123 Special Use Permit

123 Site Plan Approval/
Planned Development

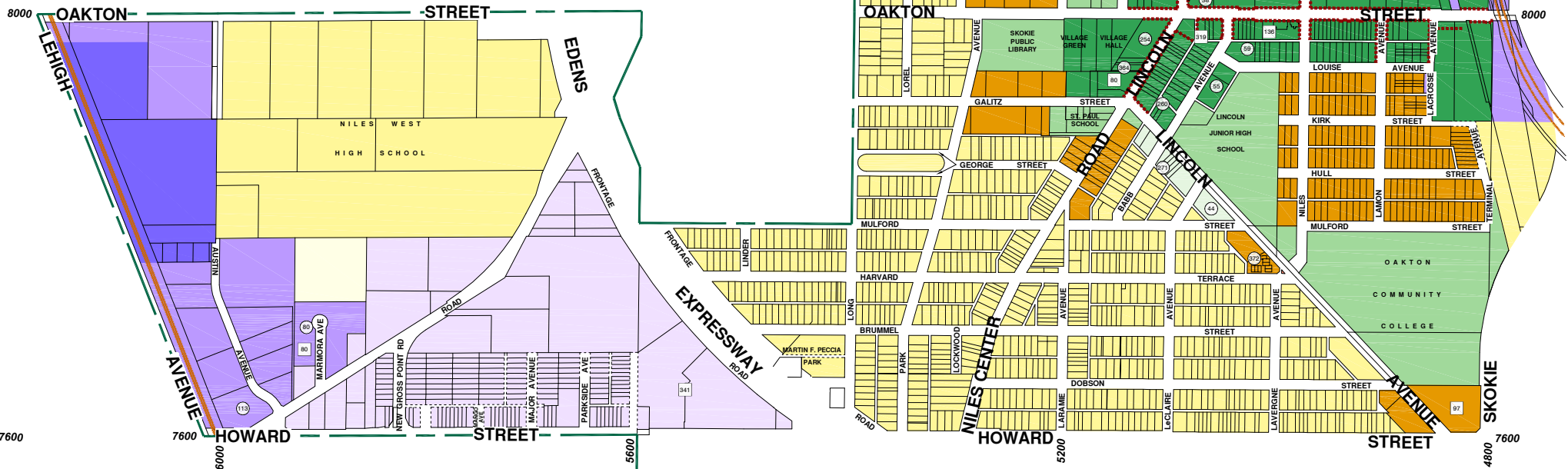
(Please contact the Planning Division at 847-933-8447 for a list of all Special Uses within the Village.)



2640 ft.
(0.5 mi.)



Map reflects zoning as of January 1st, 2010



8400

8000

7600

8400

8000

7600