



SECTION 1 ZONING LEGEND

RESIDENTIAL DISTRICTS

- R1 Single-Family
- R2 Single-Family
- R3 Two-Family
- R4 General
- R5 Elderly and Disabled Housing

MIXED-USE DISTRICTS

- NX Neighborhood Mixed-use
- TX Transit Mixed-use
- CX Core Mixed-use

BUSINESS DISTRICTS

- B1 Service Commercial
- B2 Commercial
- B3 Business
- B4 Regional Shopping
- B6 Downtown Science and Technology
- H1 Hospital

INDUSTRIAL DISTRICTS

- M1 Office Assembly Industry
- M2 Light Industry
- M3 Industry
- OR Office Research

Body of water


Special Use Permit

Site Plan Approval/
Planned Development

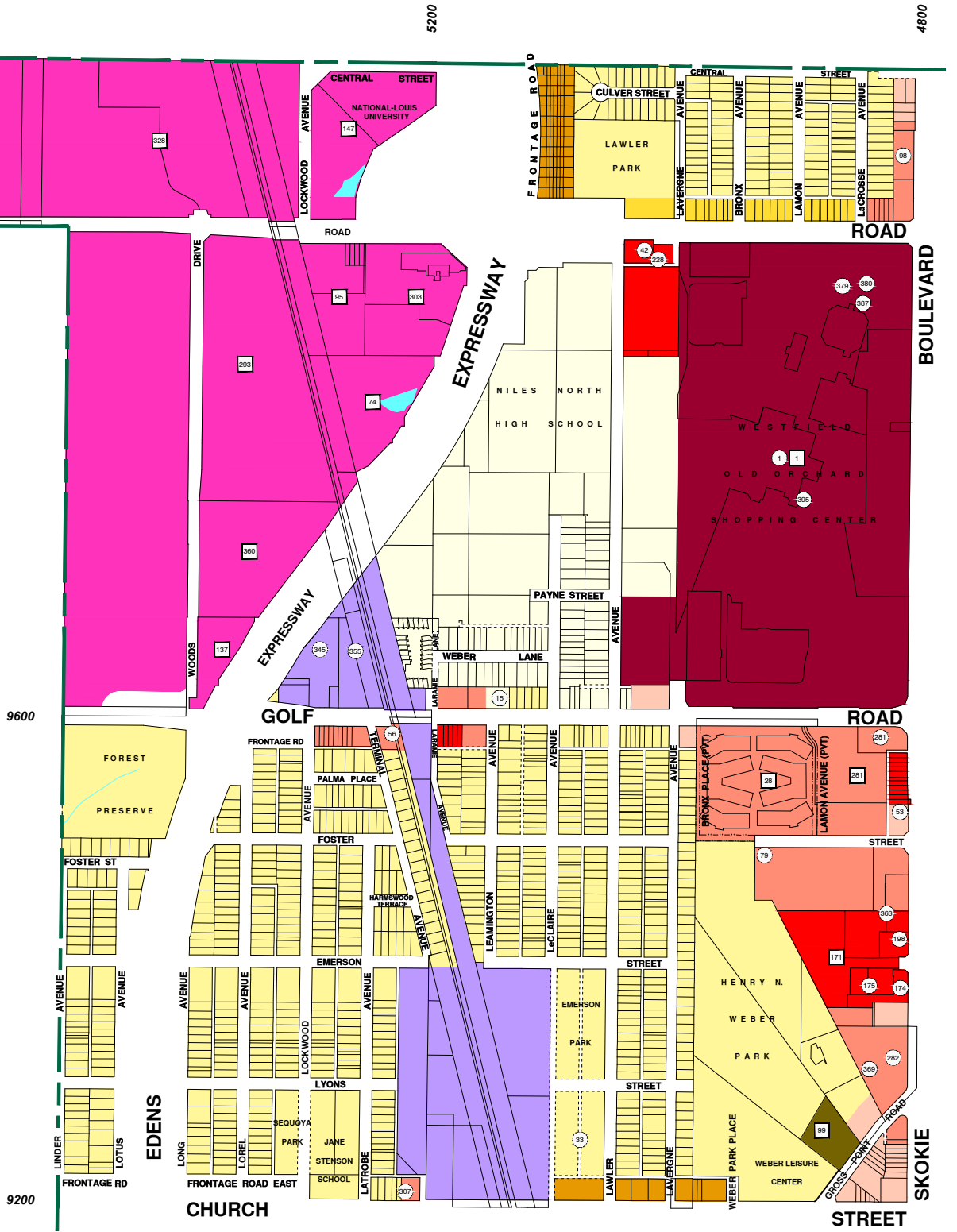
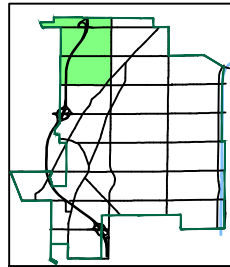
(Please contact the Planning Division at 847-933-8447
for a list of all Special Uses within the Village.)



2640 ft.
(0.5 mi.)



Map reflects zoning as of January 1st, 2011



5600

5200

4800

10000

9600

9200

Map labels include: HARRIS ROAD, OLD ORCHARD ROAD, LOCKWOOD AVENUE, CENTRAL STREET, NATIONAL-LOUIS UNIVERSITY, LAWLER PARK, CULVER STREET, CENTRAL AVENUE, BRONK AVENUE, LAMON AVENUE, LACROSSE AVENUE, FRONTAGE ROAD, WESTFIELD OLD ORCHARD SHOPPING CENTER, BOULEVARD, PAYNE STREET, WEBER LANE, GOLF, FOREST PRESERVE, FOSTER ST, PALMA PLACE, HARRISWOOD TERRACE, BRONK AVENUE (PVT), LAMON AVENUE (PVT), HENRY N. WEBER PARK, WEBER LEISURE CENTER, GROSS POINT, SKOKIE STREET, WEBER PARK PLACE, EMERSON PARK, LEAMINGTON AVENUE, LECLAIRE AVENUE, LYONS AVENUE, SEQUOYA PARK, JANE STENSON SCHOOL, LATROBE AVENUE, LINDER AVENUE, LOTUS AVENUE, EDENS AVENUE, CHURCH AVENUE, EMERSON AVENUE, LYONS AVENUE, STENSON AVENUE, LAWLER AVENUE, LAMON AVENUE, WEBER PARK PLACE, GROSS POINT AVENUE, SKOKIE STREET, HENRY N. WEBER PARK, WEBER LEISURE CENTER, GROSS POINT AVENUE, SKOKIE STREET.