

Rim Country Community Fire Protection Plan 2004

Identified Community Hazard and Treatment Objectives

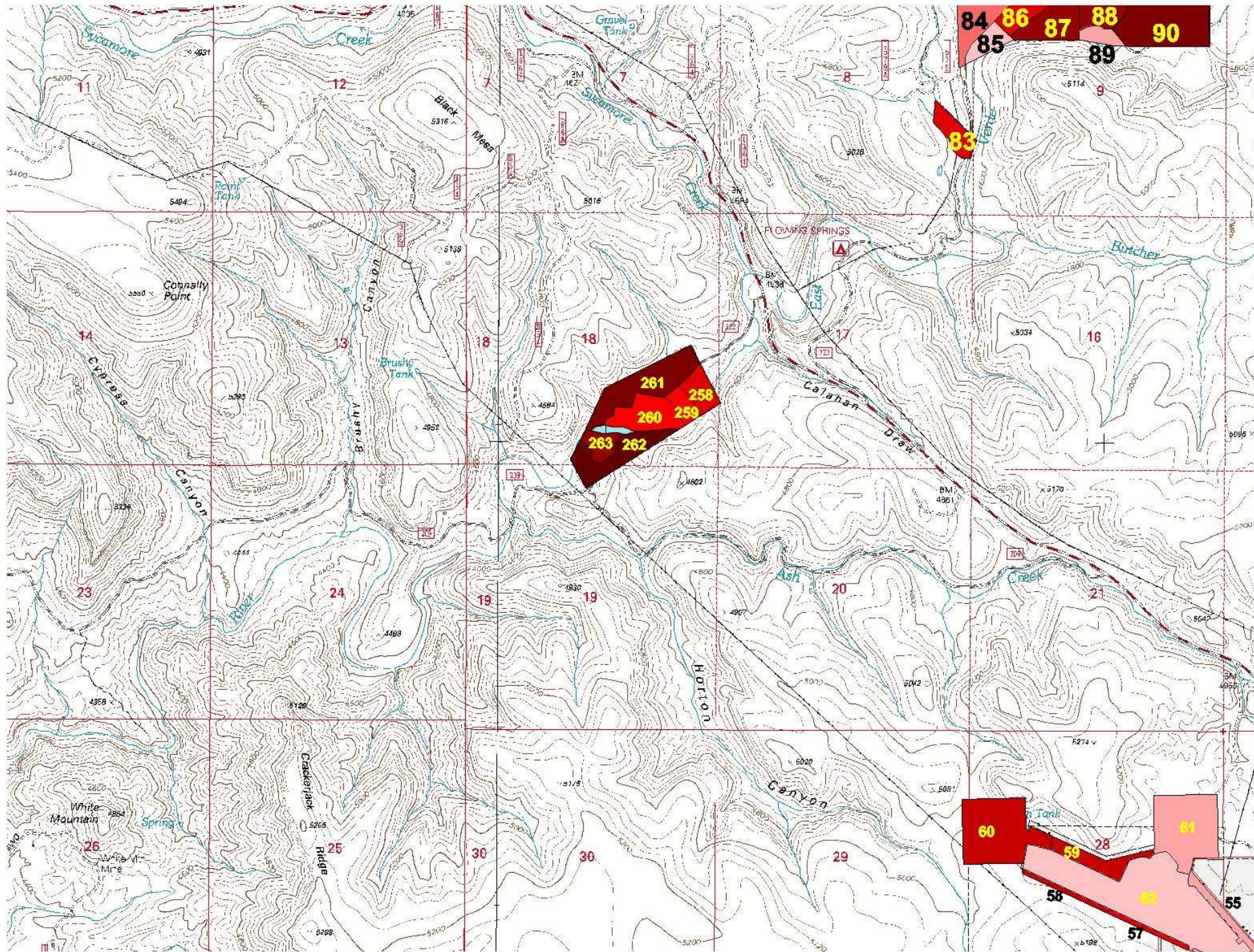
This set of documents is a compilation of a hazard survey completed by Fire Departments included in the Rim Country Community Fire Protection Plan (CWPP).

This survey assesses each area's hazards and readiness should a wildfire threaten the community. This survey consists of eleven multiple-choice questions, ten subjective and one objective. The subjective questions in this survey were taken from the National Fire Protection Association (NFPA) "Wildland Hazard Questionnaire" and from the Firewise "Hazard Rating Assessment Form". The objective question asks the fire department providing protection what they would do if a wildfire were threatening the area. The survey questionnaire is a simple checkbox sheet that requires minimal training to use.

Each fire department was allowed to divide their community into whatever neighborhoods made sense to them. The personnel filling out the survey form did not know the rating system that was applied to compile this document. This was done to minimize the risk of firefighters rating the neighborhoods on "gut feeling". We feel that the end result gives an accurate description of each area.

These surveys were entered into a database, which allows us to give a numerical rating to each area along with treatment objectives. The enclosed information is presented by Fire Protection District; it then is sorted by the highest hazard area. A list of treatment objectives is then given for each area; these are presented in order of importance.

Each Fire Protection District should be able to use this document to give priorities to planning the thinning and treatment projects in their areas. A second report is also included for CWPP area planning; this shows the neighborhoods in ranked numerical importance over the entire region. This document should greatly assist in regional planning efforts for the Rim Country area.



Fire Protection District : 1

Recommendations for: East Verde Estates

Numerical Rating: 93

Area ID: 262

Subjective Rating Not Defendable

Detailed Hazard Report in Order of Importance

Thin Vegetation from around houses (Firewise), Establish a firefighting water source, Consider moving utilities underground, Consider improving roadway surface, Establish a secondary evacuation route, Consider widening roadway (20 feet),

Numerical Rating: 86

Area ID: 261

Subjective Rating Not Defendable

Detailed Hazard Report in Order of Importance

Thin Vegetation from around houses (Firewise), Establish a firefighting water source, Consider moving utilities underground, Consider improving roadway surface, Establish a secondary evacuation route,

Numerical Rating: 73

Area ID: 263

Subjective Rating Not Defendable

Detailed Hazard Report in Order of Importance

Thin Vegetation from around houses (Firewise), Establish a firefighting water source, Consider moving utilities underground, Consider improving roadway surface, Establish a secondary evacuation route,

Numerical Rating: 65

Area ID: 258

Subjective Rating Defendable with local and surrounding resources

Detailed Hazard Report in Order of Importance

Thin Vegetation from around houses (Firewise), Establish a firefighting water source, Consider moving utilities underground, Consider improving roadway surface, Establish a secondary evacuation route, Consider fuel break on 1 side, Consider widening roadway (20 feet),

Numerical Rating: 53

Area ID: 259

Subjective Rating Defendable with local and surrounding resources

Detailed Hazard Report in Order of Importance

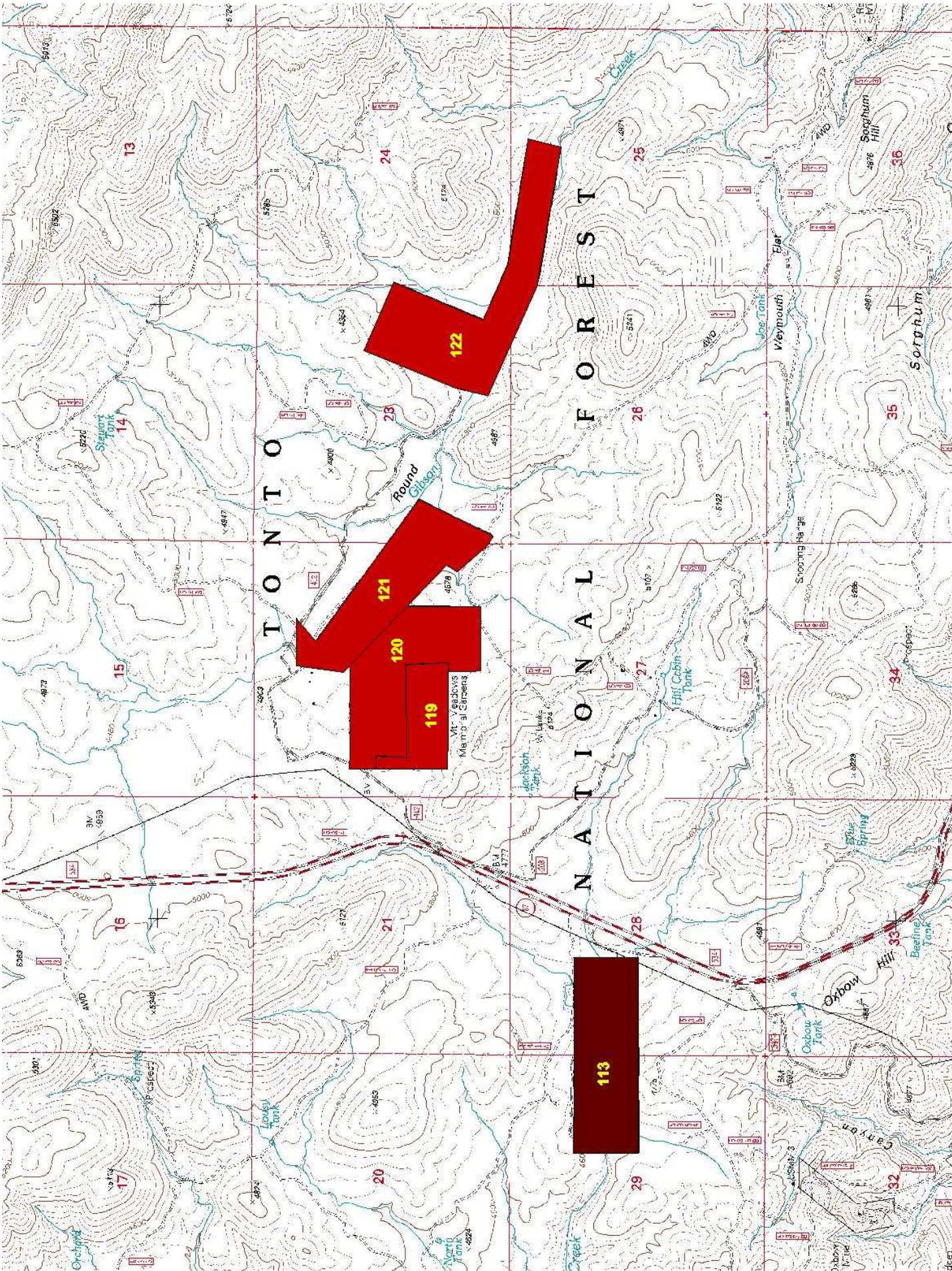
Establish a firefighting water source, Consider moving utilities underground, Consider improving roadway surface, Establish a secondary evacuation route,

Area ID: 260

Subjective Rating Defendable with local and surrounding resources

Detailed Hazard Report in Order of Importance

Establish a firefighting water source, Consider moving utilities underground, Consider improving roadway surface, Establish a secondary evacuation route,



Recommendations for: Lower Round Valley

Numerical Rating: 71

Area ID: 122

Subjective Rating Not Defendable

Detailed Hazard Report in Order of Importance

Establish a firefighting water source, Consider improving roadway surface, Establish a secondary evacuation route, Consider fuel break on 1 side, Consider moving all utilities underground,

Recommendations for: Middle Round Valley

Numerical Rating: 71

Area ID: 121

Subjective Rating Not Defendable

Detailed Hazard Report in Order of Importance

Establish a firefighting water source, Consider improving roadway surface, Establish a secondary evacuation route, Consider fuel break on 1 side, Consider moving all utilities underground,

Recommendations for: Oxbow Estates

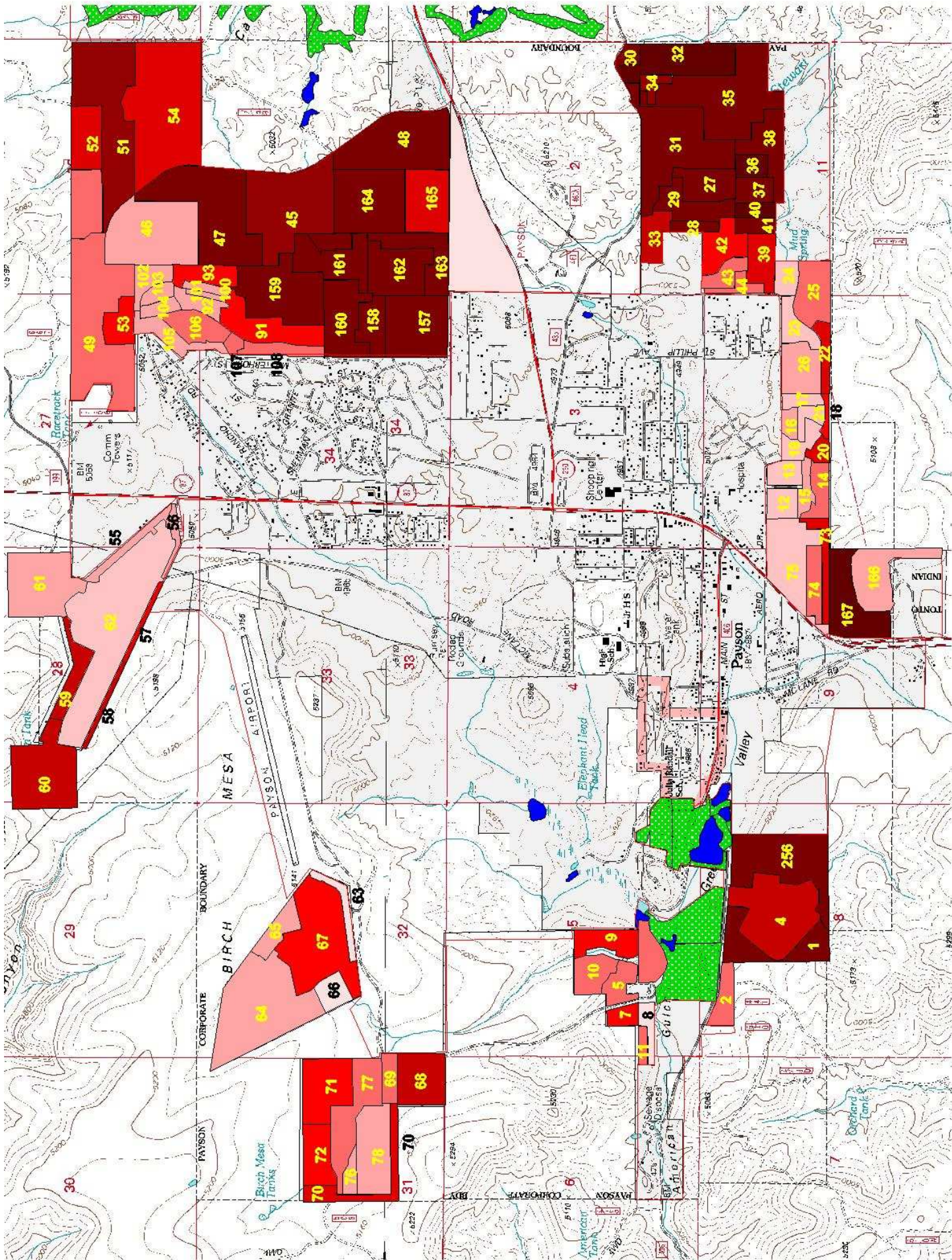
Numerical Rating: 95

Area ID: 113

Subjective Rating Not Defendable

Detailed Hazard Report in Order of Importance

Consider fuel break on 3 or 4 sides, Thin Vegetation from around houses (Firewise), Establish a firefighting water source, Consider improving roadway surface, Establish a secondary evacuation route, Consider moving all utilities underground, Consider widening roadway (20 feet),



Recommendations for: Payson

Numerical Rating: 94

Area ID: 36

Subjective Rating Not Defendable

Detailed Hazard Report in Order of Importance

Consider fuel break on 3 or 4 sides, Thin Vegetation from around houses (Firewise), Consider improving roadway surface, Establish a secondary evacuation route, Consider moving all utilities underground, Consider widening roadway (20 feet),

Numerical Rating: 92

Area ID: 32

Subjective Rating Not Defendable

Detailed Hazard Report in Order of Importance

Consider fuel break on 3 or 4 sides, Thin Vegetation from around houses (Firewise), Consider improving roadway surface, Establish a secondary evacuation route, Consider widening roadway (20 feet),

Numerical Rating: 89

Area ID: 40

Subjective Rating Not Defendable

Detailed Hazard Report in Order of Importance

Consider fuel break on 3 or 4 sides, Consider improving roadway surface, Establish a secondary evacuation route, Consider moving all utilities underground, Consider widening roadway (20 feet),

Numerical Rating: 88

Area ID: 29

Subjective Rating Not Defendable

Detailed Hazard Report in Order of Importance

Consider fuel break on 3 or 4 sides, Thin Vegetation from around houses (Firewise), Establish a secondary evacuation route, Consider improving the firefighting water supply, Consider moving all utilities underground,

Numerical Rating: 87

Area ID: 158

Subjective Rating Not Defendable

Detailed Hazard Report in Order of Importance

Consider fuel break on 3 or 4 sides, Thin Vegetation from around houses (Firewise), Establish a secondary evacuation route, Consider improving the firefighting water supply, Consider moving all utilities underground, Consider widening roadway (20 feet),

Area ID: 160

Subjective Rating Not Defendable ***Detailed Hazard Report in Order of Importance***

Consider fuel break on 3 or 4 sides, Thin Vegetation from around houses (Firewise), Consider improving roadway surface, Establish a secondary evacuation route, Consider moving all utilities underground, Consider widening roadway (20 feet),

Area ID: 161

Subjective Rating Not Defendable

Detailed Hazard Report in Order of Importance

Consider fuel break on 3 or 4 sides, Thin Vegetation from around houses (Firewise), Consider improving roadway surface, Establish a secondary evacuation route, Consider improving the firefighting water supply, Consider moving all utilities underground,

Numerical Rating: 86

Area ID: 1

Subjective Rating Not Defendable

Detailed Hazard Report in Order of Importance

Consider fuel break on 3 or 4 sides, Thin Vegetation from around houses (Firewise), Consider moving all utilities underground,

Numerical Rating: 85

Area ID: 162

Subjective Rating Not Defendable

Detailed Hazard Report in Order of Importance

Consider fuel break on 3 or 4 sides, Thin Vegetation from around houses (Firewise), Consider improving roadway surface, Establish a secondary evacuation route, Consider moving all utilities underground,

Area ID: 163

Subjective Rating Not Defendable ***Detailed Hazard Report in Order of Importance***

Consider fuel break on 3 or 4 sides, Thin Vegetation from around houses (Firewise), Consider improving roadway surface, Establish a secondary evacuation route, Consider moving all utilities underground,

Area ID: 164

Subjective Rating Not Defendable

Detailed Hazard Report in Order of Importance

Consider fuel break on 3 or 4 sides, Thin Vegetation from around houses (Firewise), Consider improving roadway surface, Establish a secondary evacuation route, Consider moving all utilities underground,

Numerical Rating: 84

Area ID: 3

Subjective Rating Not Defendable

Detailed Hazard Report in Order of Importance

Consider fuel break on 3 or 4 sides, Thin Vegetation from around houses (Firewise), Consider improving the firefighting water supply, Consider moving all utilities underground, Consider

Numerical Rating: 83

Area ID: 27

Subjective Rating Not Defendable

Detailed Hazard Report in Order of Importance

Consider fuel break on 3 or 4 sides, Establish a secondary evacuation route, Consider widening roadway (20 feet),

Area ID: 28

Subjective Rating Not Defendable **Detailed Hazard Report in Order of Importance**

Consider fuel break on 3 or 4 sides, Establish a secondary evacuation route, Consider improving the firefighting water supply, Consider moving all utilities underground,

Area ID: 31

Subjective Rating Not Defendable

Detailed Hazard Report in Order of Importance

Consider fuel break on 3 or 4 sides, Thin Vegetation from around houses (Firewise), Consider moving all utilities underground,

Numerical Rating: 82

Area ID: 30

Subjective Rating Not Defendable

Detailed Hazard Report in Order of Importance

Consider fuel break on 3 or 4 sides, Consider improving roadway surface, Establish a secondary evacuation route, Consider widening roadway (20 feet),

Area ID: 35
Subjective Rating Not Defendable

Detailed Hazard Report in Order of Importance

Consider fuel break on 3 or 4 sides, Consider moving all utilities underground, Consider widening roadway (20 feet),

Area ID: 37
Subjective Rating Not Defendable

Detailed Hazard Report in Order of Importance

Consider fuel break on 3 or 4 sides, Consider moving all utilities underground, Consider widening roadway (20 feet),

Area ID:
Subjective Rating Not Defendable

38
Detailed Hazard Report in Order of Importance

Consider fuel break on 3 or 4 sides, Consider moving all utilities underground, Consider widening roadway (20 feet),

Area ID: 41
Subjective Rating Not Defendable

Detailed Hazard Report in Order of Importance

Consider fuel break on 3 or 4 sides, Consider moving all utilities underground, Consider widening roadway (20 feet),

Area ID: 47
Subjective Rating Not Defendable

Detailed Hazard Report in Order of Importance

Consider fuel break on 3 or 4 sides, Thin Vegetation from around houses (Firewise), Consider improving the firefighting water supply,

Area ID: 48

Subjective Rating Not Defendable

Detailed Hazard Report in Order of Importance

Consider fuel break on 3 or 4 sides, Thin Vegetation from around houses (Firewise), Consider improving the firefighting water supply,

Numerical Rating: 81

Area ID: 159

Subjective Rating Not Defendable

Detailed Hazard Report in Order of Importance

Consider fuel break on 3 or 4 sides, Thin Vegetation from around houses (Firewise), Establish a secondary evacuation route, Consider improving the firefighting water supply,

Numerical Rating: 80

Area ID: 157

Subjective Rating Not Defendable

Detailed Hazard Report in Order of Importance

Consider fuel break on 3 or 4 sides, Thin Vegetation from around houses (Firewise), Consider moving utilities underground, Establish a secondary evacuation route, Consider improving the firefighting water supply,

Numerical Rating: 79

Area ID: 45

Subjective Rating Not Defendable

Detailed Hazard Report in Order of Importance

Consider fuel break on 3 or 4 sides, Establish a secondary evacuation route, Consider improving the firefighting water supply,

Numerical Rating: 77

Area ID: 51

Subjective Rating Not Defendable

Detailed Hazard Report in Order of Importance

Consider fuel break on 3 or 4 sides, Establish a secondary evacuation route,

Numerical Rating: 76

Area ID: 34

Subjective Rating Not Defendable

Detailed Hazard Report in Order of Importance

Consider improving roadway surface, Establish a secondary evacuation route, Consider moving all utilities underground, Consider widening roadway (20 feet),

Numerical Rating: 72

Area ID: 59

Subjective Rating Not Defendable

Detailed Hazard Report in Order of Importance

Thin Vegetation from around houses (Firewise), Consider moving utilities underground, Consider fuel break on 1 side, Consider improving the firefighting water supply, Consider widening roadway (20 feet),

Area ID: 68

Subjective Rating Not Defendable

Detailed Hazard Report in Order of Importance

Thin Vegetation from around houses (Firewise), Consider moving utilities underground, Establish a secondary evacuation route, Consider improving the firefighting water supply,

Numerical Rating: 70

Area ID: 33

Subjective Rating Not Defendable

Detailed Hazard Report in Order of Importance

Establish a secondary evacuation route, Consider fuel break on 1 side, Consider moving all utilities underground,

Numerical Rating: 69

Area ID: 60

Subjective Rating Defendable with local and surrounding resources

Detailed Hazard Report in Order of Importance

Thin Vegetation from around houses (Firewise), Consider moving utilities underground, Consider improving roadway surface, Establish a secondary evacuation route, Consider widening roadway (20 feet),

Numerical Rating: 67

Area ID: 58

Subjective Rating Not Defendable

Detailed Hazard Report in Order of Importance

Thin Vegetation from around houses (Firewise), Consider moving utilities underground, Establish a secondary evacuation route, Consider fuel break on 1 side, Consider improving the firefighting water supply,

Numerical Rating: 66

Area ID: 4

Subjective Rating Not Defendable

Detailed Hazard Report in Order of Importance

Thin Vegetation from around houses (Firewise), Consider improving the firefighting water supply, Consider moving all utilities underground,

Numerical Rating: 65

Area ID: 54

Subjective Rating Not Defendable

Detailed Hazard Report in Order of Importance

Establish a secondary evacuation route, Consider improving the firefighting water supply,

Area ID: 165

Subjective Rating Not Defendable ***Detailed Hazard Report in Order of Importance***

Thin Vegetation from around houses (Firewise), Consider moving utilities underground,
Establish a secondary evacuation route, Consider fuel break on 1 side,

Numerical Rating: 64

Area ID: 52

Subjective Rating Not Defendable

Detailed Hazard Report in Order of Importance

Establish a secondary evacuation route,

Numerical Rating: 63

Area ID: 70

Subjective Rating Not Defendable

Detailed Hazard Report in Order of Importance

Thin Vegetation from around houses (Firewise), Consider moving utilities underground,
Consider fuel break on 1 side, Consider improving the firefighting water supply,

Area ID: 73

Subjective Rating Not Defendable

Detailed Hazard Report in Order of Importance

Consider fuel break on 1 side, Consider improving the firefighting water supply, Consider moving all utilities underground,

Numerical Rating: 61

Area ID: 39

Subjective Rating Not Defendable

Detailed Hazard Report in Order of Importance

Consider improving the firefighting water supply, Consider moving all utilities underground,

Numerical Rating: 60

Area ID: 57

Subjective Rating Not Defendable

Detailed Hazard Report in Order of Importance

Consider moving utilities underground, Consider fuel break on 1 side, Consider improving the firefighting water supply, Consider widening roadway (20 feet),

Numerical Rating: 59

Area ID: 20

Subjective Rating Not Defendable

Detailed Hazard Report in Order of Importance

Consider fuel break on 1 side,

Area ID: 22

Subjective Rating Not Defendable

Detailed Hazard Report in Order of Importance

Consider fuel break on 1 side,

Numerical Rating: 57

Area ID: 42

Subjective Rating Defendable with local and surrounding resources

Detailed Hazard Report in Order of Importance

Consider moving utilities underground, Establish a secondary evacuation route, Consider improving the firefighting water supply,

Area ID: 72

Subjective Rating Defendable with local and surrounding resources

Detailed Hazard Report in Order of Importance

Consider fuel break on 3 or 4 sides, Thin Vegetation from around houses (Firewise), Consider improving the firefighting water supply,

Numerical Rating: 56

Area ID: 9

Subjective Rating Defendable with local and surrounding resources

Detailed Hazard Report in Order of Importance

Consider improving the firefighting water supply, Consider moving all utilities underground,

Area ID: 93

Subjective Rating Not Defendable

Detailed Hazard Report in Order of Importance

Consider fuel break on 1 side,

Numerical Rating: 55

Area ID: 7

Subjective Rating Defendable with local and surrounding resources

Detailed Hazard Report in Order of Importance

Thin Vegetation from around houses (Firewise), Establish a secondary evacuation route,
Consider improving the firefighting water supply, Consider widening roadway (20 feet),

Area ID: 91

Subjective Rating Not Defendable

Detailed Hazard Report in Order of Importance

Establish a secondary evacuation route, Consider fuel break on 1 side,

Numerical Rating: 54

Area ID: 18

Subjective Rating Not Defendable

Detailed Hazard Report in Order of Importance

Consider fuel break on 1 side,

Area ID: 53

Subjective Rating Not Defendable

Detailed Hazard Report in Order of Importance

Establish a secondary evacuation route, Consider fuel break on 1 side,

Numerical Rating: 53

Area ID: 71

Subjective Rating Defendable with local and surrounding resources

Detailed Hazard Report in Order of Importance

Thin Vegetation from around houses (Firewise),
Consider improving the firefighting water supply,

Establish a secondary evacuation route,
Consider widening roadway (20 feet),

Numerical Rating: 52

Area ID: 67

Subjective Rating Defendable with local and surrounding resources

Detailed Hazard Report in Order of Importance

Consider fuel break on 3 or 4 sides,

Numerical Rating: 51

Area ID: 50

Subjective Rating Defendable with local and surrounding resources

Detailed Hazard Report in Order of Importance

Establish a secondary evacuation route,

Area ID: 107

Subjective Rating Defendable with local and surrounding resources

Detailed Hazard Report in Order of Importance

Establish a secondary evacuation route,

Numerical Rating: 50

Area ID: 11

Subjective Rating Defendable with local and surrounding resources

Detailed Hazard Report in Order of Importance

Consider moving utilities underground, Establish a secondary evacuation route,

Numerical Rating: 48

Area ID: 2

Subjective Rating Defendable with local and surrounding resources

Detailed Hazard Report in Order of Importance

Establish a secondary evacuation route, Consider improving the firefighting water supply,

Area ID: 6

Subjective Rating Defendable with local and surrounding resources

Detailed Hazard Report in Order of Importance

Thin Vegetation from around houses (Firewise), Consider fuel break on 1 side, Consider improving the firefighting water supply, Consider moving all utilities underground,

Area ID: 10

Subjective Rating Defendable with local and surrounding resources

Detailed Hazard Report in Order of Importance

Establish a secondary evacuation route,

Area ID: 44

Subjective Rating Defendable with local and surrounding resources

Detailed Hazard Report in Order of Importance

Consider moving utilities underground, Consider improving the firefighting water supply,

Area ID: 69

Subjective Rating Defendable with local and surrounding resources

Detailed Hazard Report in Order of Importance

Thin Vegetation from around houses (Firewise), Consider moving utilities underground,
Consider fuel break on 1 side, Consider improving the firefighting water supply,

Area ID: 108

Subjective Rating Defendable with local and surrounding resources

Detailed Hazard Report in Order of Importance

Numerical Rating: 47

Area ID: 43

Subjective Rating Defendable with local and surrounding resources

Detailed Hazard Report in Order of Importance

Establish a secondary evacuation route, Consider fuel break on 1 side, Consider improving the firefighting water supply, Consider moving all utilities underground,

Area ID: 49

Subjective Rating Defendable with local and surrounding resources

Detailed Hazard Report in Order of Importance

Numerical Rating: 46

Area ID: 14

Subjective Rating Defendable with local and surrounding resources

Detailed Hazard Report in Order of Importance

Establish a secondary evacuation route, Consider fuel break on 1 side,

Area ID: 25

Subjective Rating Defendable with local and surrounding resources

Detailed Hazard Report in Order of Importance

Establish a secondary evacuation route, Consider fuel break on 1 side,

Area ID: 74

Subjective Rating Defendable with local and surrounding resources

Detailed Hazard Report in Order of Importance

Consider moving utilities underground,

Area ID: 77

Subjective Rating Defendable with local and surrounding resources

Detailed Hazard Report in Order of Importance

Consider moving utilities underground,

Area ID: 106

Subjective Rating Defendable with local and surrounding resources

Detailed Hazard Report in Order of Importance

Establish a secondary evacuation route, Consider fuel break on 1 side,

Numerical Rating: 45

Area ID: 5

Subjective Rating Defendable with local and surrounding resources

Detailed Hazard Report in Order of Importance

Thin Vegetation from around houses (Firewise), Consider fuel break on 1 side,

Numerical Rating: 44

Area ID: 46

Subjective Rating Defendable with local and surrounding resources

Detailed Hazard Report in Order of Importance

Establish a secondary evacuation route, Consider fuel break on 1 side,

Area ID: 56

Subjective Rating Defendable with local and surrounding resources

Detailed Hazard Report in Order of Importance

Consider moving utilities underground, Establish a secondary evacuation route, Consider improving the firefighting water supply, Consider widening roadway (20 feet),

Area ID: 65

Subjective Rating Defendable with local and surrounding resources

Detailed Hazard Report in Order of Importance

Establish a secondary evacuation route,

Area ID: 101

Subjective Rating Defendable with local and surrounding resources

Detailed Hazard Report in Order of Importance

Consider fuel break on 1 side,

Area ID: 102

Subjective Rating Defendable with local and surrounding resources

Detailed Hazard Report in Order of Importance

Consider fuel break on 1 side,

Numerical Rating: 43

Area ID: 55

Subjective Rating Defendable with local and surrounding resources

Detailed Hazard Report in Order of Importance

Consider moving utilities underground, Consider fuel break on 1 side, Consider improving the firefighting water supply,

Numerical Rating: 42

Area ID: 16

Subjective Rating Defendable with local and surrounding resources

Detailed Hazard Report in Order of Importance

Consider fuel break on 1 side,

Area ID: 61

Subjective Rating Easily defendable with local resources

Detailed Hazard Report in Order of Importance

Consider fuel break on 3 or 4 sides,

Area ID: 64

Subjective Rating Easily defendable with local resources

Detailed Hazard Report in Order of Importance

Consider fuel break on 3 or 4 sides,

Numerical Rating: 41

Area ID: 78

Subjective Rating Defendable with local and surrounding resources

Detailed Hazard Report in Order of Importance

Consider moving utilities underground, Consider fuel break on 1 side,

Area ID: 92

Subjective Rating Defendable with local and surrounding resources

Detailed Hazard Report in Order of Importance

Consider fuel break on 1 side,

Area ID: 100

Subjective Rating Defendable with local and surrounding resources

Detailed Hazard Report in Order of Importance

Consider fuel break on 1 side,

Area ID: 103

Subjective Rating Defendable with local and surrounding resources

Detailed Hazard Report in Order of Importance

Consider fuel break on 1 side,

Area ID: 104

Subjective Rating Defendable with local and surrounding resources

Detailed Hazard Report in Order of Importance

Establish a secondary evacuation route, Consider fuel break on 1 side,

Area ID: 105

Subjective Rating Defendable with local and surrounding resources

Detailed Hazard Report in Order of Importance

Consider fuel break on 1 side,

Numerical Rating: 40

Area ID: 15

Subjective Rating Defendable with local and surrounding resources

Detailed Hazard Report in Order of Importance

Area ID: 26

Subjective Rating Defendable with local and surrounding resources

Detailed Hazard Report in Order of Importance

Area ID: 76

Subjective Rating Defendable with local and surrounding resources

Detailed Hazard Report in Order of Importance

Consider moving utilities underground, Establish a secondary evacuation route,

Numerical Rating: 37

Area ID: 13

Subjective Rating Defendable with local and surrounding resources

Detailed Hazard Report in Order of Importance

Area ID: 19

Subjective Rating Defendable with local and surrounding resources

Detailed Hazard Report in Order of Importance

Numerical Rating: 36

Area ID: 23

Subjective Rating Defendable with local and surrounding resources

Detailed Hazard Report in Order of Importance

Area ID: 24

Subjective Rating Defendable with local and surrounding resources

Detailed Hazard Report in Order of Importance

Consider moving all utilities underground,

Area ID: 62

Subjective Rating Defendable with local and surrounding resources

Detailed Hazard Report in Order of Importance

Consider moving utilities underground, Consider improving the firefighting water supply,

Numerical Rating: 34

Area ID: 17

Subjective Rating Defendable with local and surrounding resources

Detailed Hazard Report in Order of Importance

Area ID: 21

Subjective Rating Defendable with local and surrounding resources

Detailed Hazard Report in Order of Importance

Numerical Rating: 33

Area ID: 12

Subjective Rating Defendable with local and surrounding resources

Detailed Hazard Report in Order of Importance

Consider widening roadway (20 feet),

Numerical Rating: 32

Area ID: 75

Subjective Rating Defendable with local and surrounding resources

Detailed Hazard Report in Order of Importance

Consider moving utilities underground,

Numerical Rating: 30

Area ID: 8

Subjective Rating Defendable with local and surrounding resources

Detailed Hazard Report in Order of Importance

Numerical Rating: 29

Area ID: 63

Subjective Rating Easily defendable with local resources

Detailed Hazard Report in Order of Importance

Consider fuel break on 1 side, Consider moving all utilities underground,

Numerical Rating: 25

Area ID: 66

Subjective Rating Easily defendable with local resources

Detailed Hazard Report in Order of Importance

Consider fuel break on 1 side, Consider moving all utilities underground,

Recommendations for: Payson College

Numerical Rating: 30

Area ID: 250

Subjective Rating Easily defendable with local resources

Detailed Hazard Report in Order of Importance

Recommendations for: Payson Fox Farm

Numerical Rating: 69

Area ID: 248

Subjective Rating Defendable with local and surrounding resources

Detailed Hazard Report in Order of Importance

Consider fuel break on 3 or 4 sides, Establish a firefighting water source, Consider moving utilities underground, Consider improving roadway surface, Establish a secondary evacuation route,

Recommendations for: TAR

Numerical Rating: 92

Area ID: 167

Subjective Rating Not Defendable

Detailed Hazard Report in Order of Importance

Consider fuel break on 3 or 4 sides, Thin Vegetation from around houses (Firewise), Consider moving utilities underground, Consider improving roadway surface, Establish a secondary evacuation route, Consider improving the firefighting water supply, Consider widening roadway (20 feet),

Numerical Rating: 44

Area ID: 166

Subjective Rating Defendable with local and surrounding resources

Detailed Hazard Report in Order of Importance

Numerical Rating: 19

Area ID: 303

Subjective Rating Easily defendable with local resources

Detailed Hazard Report in Order of Importance

Consider fuel break on 1 side,

Recommendations for: Upper Round Valley

Numerical Rating: 70

Area ID: 120

Subjective Rating Not Defendable

Detailed Hazard Report in Order of Importance

Consider moving utilities underground, Consider improving roadway surface, Establish a secondary evacuation route, Consider fuel break on 1 side,

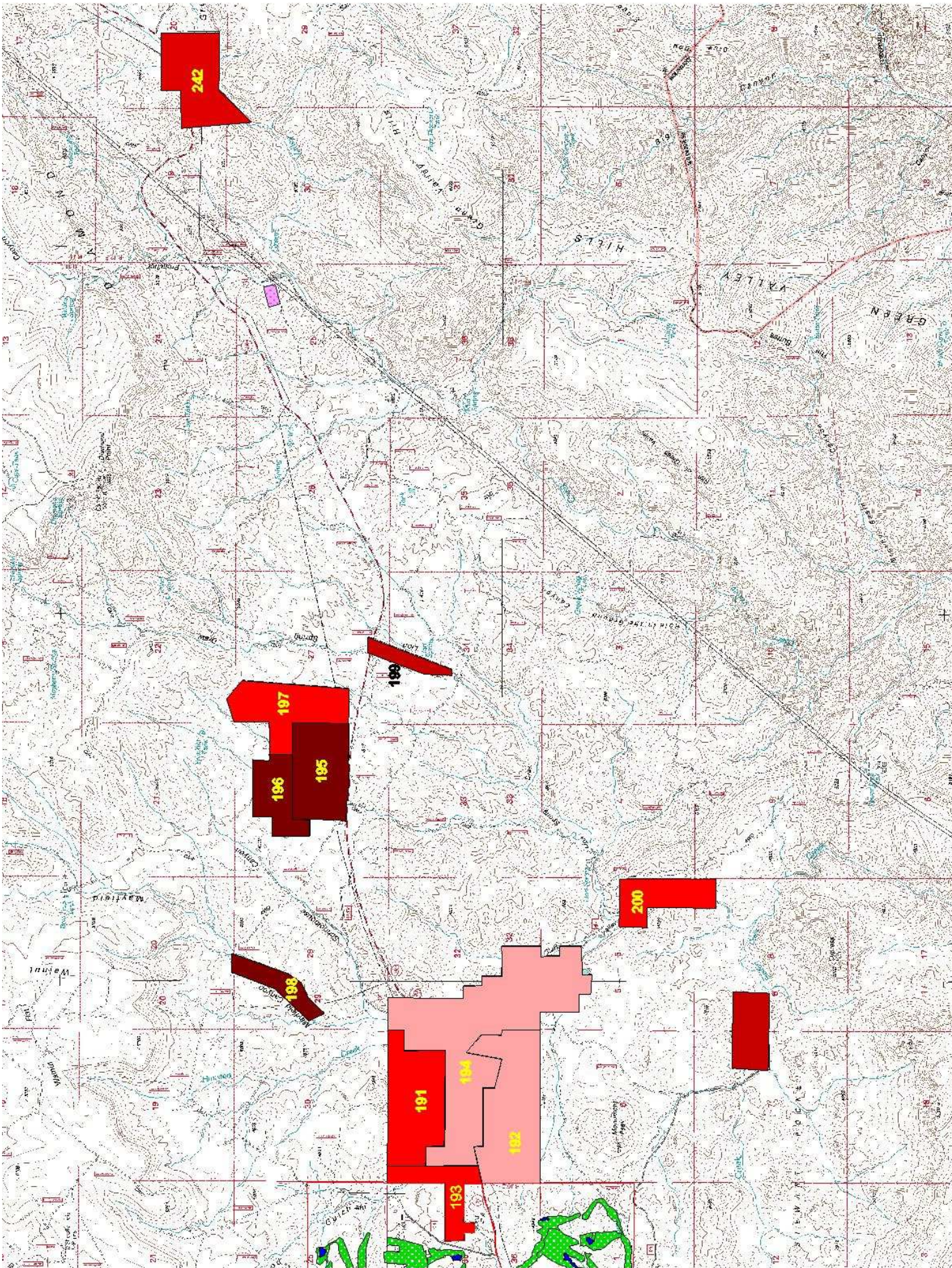
Numerical Rating: 66

Area ID: 119

Subjective Rating Not Defendable

Detailed Hazard Report in Order of Importance

Consider moving utilities underground, Establish a secondary evacuation route, Consider fuel break on 1 side,



Fire Protection District : 2

Recommendations for: Diamond Point Shadows

Numerical Rating: 88

Area ID: 196

Subjective Rating Not Defendable

Detailed Hazard Report in Order of Importance

Consider fuel break on 3 or 4 sides, Thin Vegetation from around houses (Firewise), Consider moving utilities underground, Consider improving roadway surface, Establish a secondary evacuation route, Consider widening roadway (20 feet),

Numerical Rating: 83

Area ID: 195

Subjective Rating Not Defendable

Detailed Hazard Report in Order of Importance

Consider fuel break on 3 or 4 sides, Consider moving utilities underground, Consider improving roadway surface, Establish a secondary evacuation route, Consider widening roadway (20 feet),

Numerical Rating: 54

Area ID: 197

Subjective Rating Defendable with local and surrounding resources

Detailed Hazard Report in Order of Importance

Consider moving utilities underground, Consider improving roadway surface,

Recommendations for: Lion Springs

Numerical Rating: 68

Area ID: 199

Subjective Rating Defendable with local and surrounding resources

Detailed Hazard Report in Order of Importance

Consider fuel break on 3 or 4 sides, Consider moving utilities underground, Consider improving roadway surface, Establish a secondary evacuation route, Consider widening roadway (20 feet),

Recommendations for: Little Green Valley

Numerical Rating: 59

Area ID: 242

Subjective Rating Easily defendable with local resources

Detailed Hazard Report in Order of Importance

Consider fuel break on 3 or 4 sides, Establish a firefighting water source, Consider moving utilities underground, Consider improving roadway surface, Establish a secondary evacuation route, Consider widening roadway (20 feet),

Recommendations for: Mayfield Canyon

Numerical Rating: 86

Area ID: 198

Subjective Rating Not Defendable

Detailed Hazard Report in Order of Importance

Consider fuel break on 3 or 4 sides, Thin Vegetation from around houses (Firewise), Consider improving roadway surface, Establish a secondary evacuation route, Consider moving all utilities underground, Consider widening roadway (20 feet),

Recommendations for: Star Valley

Numerical Rating: 56

Area ID: 193

Subjective Rating Defendable with local and surrounding resources

Detailed Hazard Report in Order of Importance

Consider moving utilities underground, Consider improving roadway surface, Consider widening roadway (20 feet),

Area ID: 200

Subjective Rating Defendable with local and surrounding resources

Detailed Hazard Report in Order of Importance

Consider moving utilities underground, Consider improving roadway surface, Establish a secondary evacuation route,

Numerical Rating: 55

Area ID: 191

Subjective Rating Defendable with local and surrounding resources

Detailed Hazard Report in Order of Importance

Consider improving roadway surface, Establish a secondary evacuation route,

Numerical Rating: 42

Area ID: 192

Subjective Rating Defendable with local and surrounding resources

Detailed Hazard Report in Order of Importance

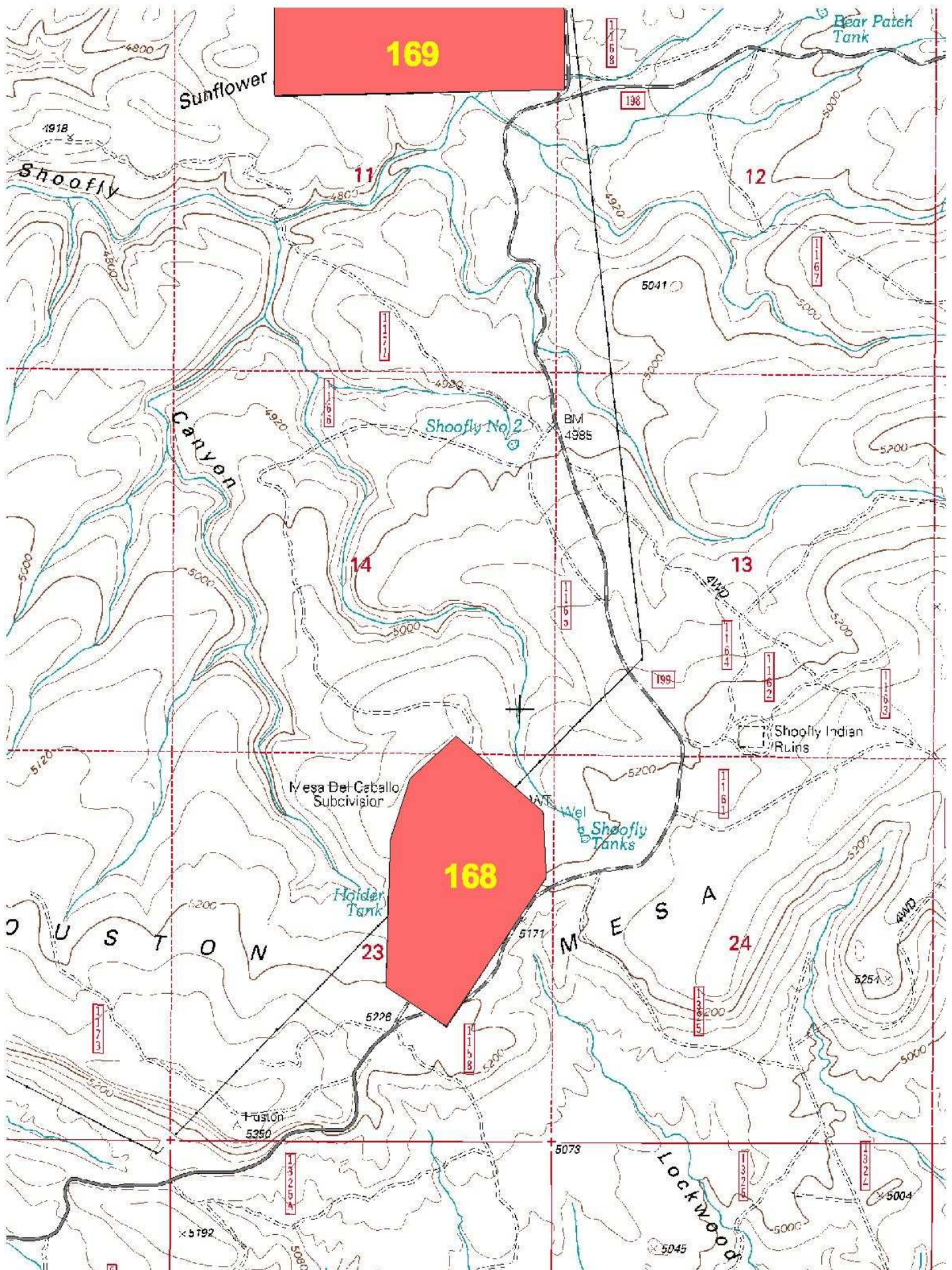
Numerical Rating: 41

Area ID: 194

Subjective Rating Defendable with local and surrounding resources

Detailed Hazard Report in Order of Importance

Consider fuel break on 1 side, Consider moving all utilities underground,



Fire Protection District : 3

Recommendations for: Mesa Dell

Numerical Rating: 45

Area ID: 168

Subjective Rating Defendable with local and surrounding resources

Detailed Hazard Report in Order of Importance

Consider moving utilities underground, Consider fuel break on 1 side,

Recommendations for: Wonder Valley

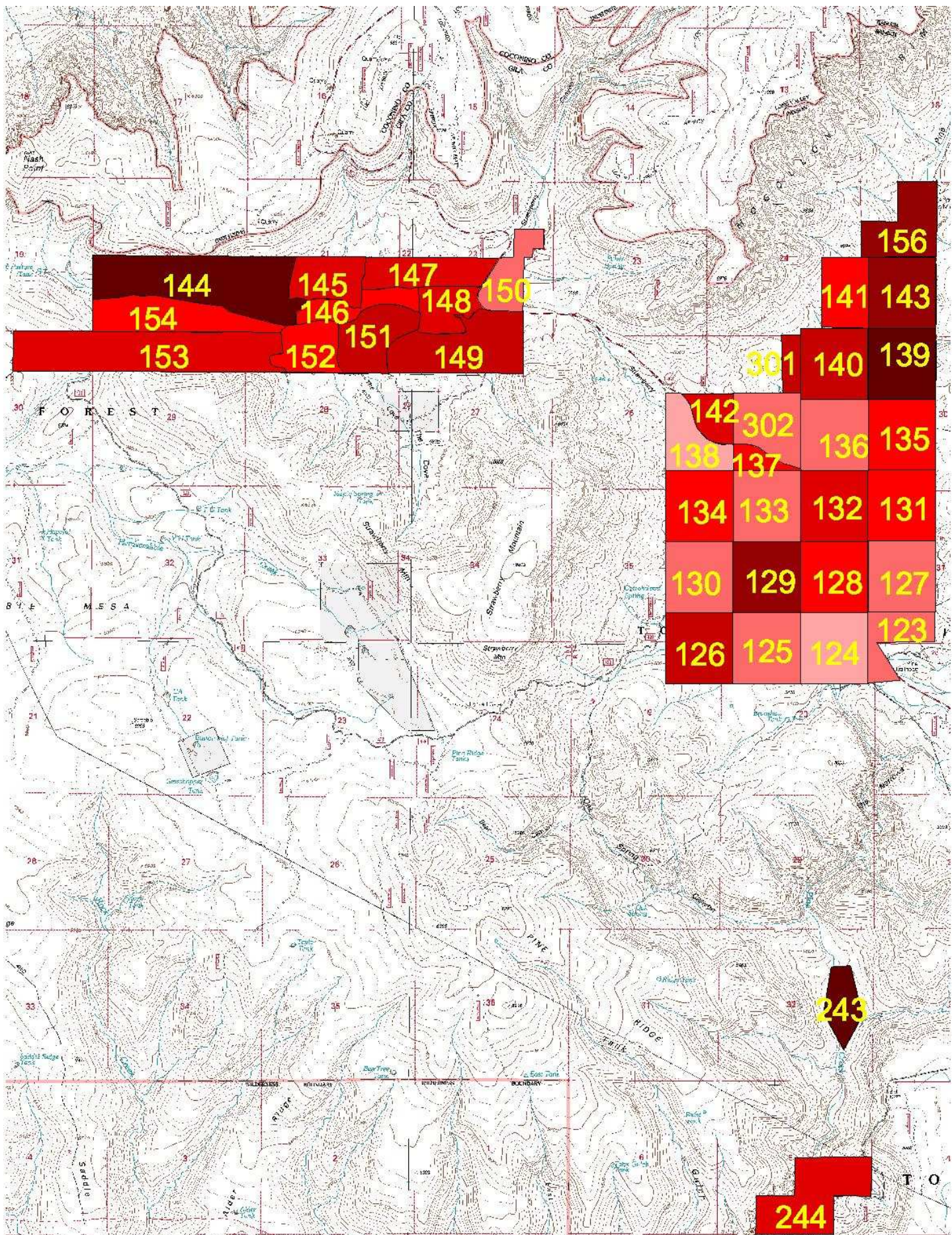
Numerical Rating: 49

Area ID: 169

Subjective Rating Defendable with local and surrounding resources

Detailed Hazard Report in Order of Importance

Consider improving roadway surface, Establish a secondary evacuation route, Consider fuel break on 1 side, Consider moving all utilities underground,



Fire Protection District : 4

Recommendations for: Arrowhead Estates

Numerical Rating: 91

Area ID: 243

Subjective Rating Not Defendable

Detailed Hazard Report in Order of Importance

Consider fuel break on 3 or 4 sides, Thin Vegetation from around houses (Firewise), Establish a firefighting water source, Consider improving roadway surface, Consider moving all utilities underground, Consider widening roadway (20 feet),

Recommendations for: Camp Lomia

Numerical Rating: 79

Area ID: 156

Subjective Rating Not Defendable

Detailed Hazard Report in Order of Importance

Consider fuel break on 3 or 4 sides, Consider moving utilities underground, Consider improving roadway surface, Establish a secondary evacuation route, Consider improving the firefighting water supply, Consider widening roadway (20 feet),

Recommendations for: Pine

Numerical Rating: 89

Area ID: 139

Subjective Rating Not Defendable

Detailed Hazard Report in Order of Importance

Consider fuel break on 3 or 4 sides, Thin Vegetation from around houses (Firewise), Establish a secondary evacuation route, Consider moving all utilities underground, Consider widening roadway (20 feet),

Numerical Rating: 79

Area ID: 129

Subjective Rating Not Defendable

Detailed Hazard Report in Order of Importance

Thin Vegetation from around houses (Firewise), Consider improving roadway surface, Establish a secondary evacuation route,

Numerical Rating: 76

Area ID: 143

Subjective Rating Not Defendable

Detailed Hazard Report in Order of Importance

Thin Vegetation from around houses (Firewise), Consider improving roadway surface, Establish a secondary evacuation route, Consider moving all utilities underground, Consider widening roadway (20 feet),

Numerical Rating: 72

Area ID: 301

Subjective Rating Not Defendable

Detailed Hazard Report in Order of Importance

Thin Vegetation from around houses (Firewise), Consider widening roadway (20 feet),

Numerical Rating: 71

Area ID: 140

Subjective Rating Not Defendable

Detailed Hazard Report in Order of Importance

Thin Vegetation from around houses (Firewise), Consider fuel break on 1 side, Consider widening roadway (20 feet),

Numerical Rating: 66

Area ID: 126

Subjective Rating Not Defendable

Detailed Hazard Report in Order of Importance

Thin Vegetation from around houses (Firewise),

Numerical Rating: 59

Area ID: 132

Subjective Rating Defendable with local and surrounding resources

Detailed Hazard Report in Order of Importance

Thin Vegetation from around houses (Firewise), Consider improving roadway surface,
Consider moving all utilities underground, Consider widening roadway (20 feet),

Area ID: 142

Subjective Rating Defendable with local and surrounding resources

Detailed Hazard Report in Order of Importance

Consider fuel break on 3 or 4 sides, Consider widening roadway (20 feet),

Numerical Rating: 57

Area ID: 131

Subjective Rating Defendable with local and surrounding resources

Detailed Hazard Report in Order of Importance

Thin Vegetation from around houses (Firewise), Consider improving roadway surface,
Consider moving all utilities underground, Consider widening roadway (20 feet),

Numerical Rating: 56

Area ID: 137

Subjective Rating Defendable with local and surrounding resources

Detailed Hazard Report in Order of Importance

Thin Vegetation from around houses (Firewise), Consider moving utilities underground, Consider improving roadway surface, Consider fuel break on 1 side, Consider widening roadway (20 feet),

Numerical Rating: 55

Area ID: 128

Subjective Rating Defendable with local and surrounding resources

Detailed Hazard Report in Order of Importance

Consider moving utilities underground, Consider improving roadway surface, Establish a secondary evacuation route, Consider fuel break on 1 side, Consider widening roadway (20 feet),

Area ID: 135

Subjective Rating Defendable with local and surrounding resources

Detailed Hazard Report in Order of Importance

Thin Vegetation from around houses (Firewise), Consider moving all utilities underground,

Numerical Rating: 54

Area ID: 134

Subjective Rating Defendable with local and surrounding resources

Detailed Hazard Report in Order of Importance

Thin Vegetation from around houses (Firewise), Consider moving utilities underground, Consider improving roadway surface, Consider fuel break on 1 side,

Area ID: 141

Subjective Rating Defendable with local and surrounding resources

Detailed Hazard Report in Order of Importance

Thin Vegetation from around houses (Firewise), Consider improving the firefighting water supply,

Numerical Rating: 50

Area ID: 136

Subjective Rating Defendable with local and surrounding resources

Detailed Hazard Report in Order of Importance

Thin Vegetation from around houses (Firewise), Consider fuel break on 1 side, Consider moving all utilities underground,

Numerical Rating: 49

Area ID: 123

Subjective Rating Defendable with local and surrounding resources

Detailed Hazard Report in Order of Importance

Consider improving roadway surface, Establish a secondary evacuation route, Consider fuel break on 1 side, Consider widening roadway (20 feet),

Area ID: 302

Subjective Rating Defendable with local and surrounding resources

Detailed Hazard Report in Order of Importance

Consider widening roadway (20 feet),

Numerical Rating: 46

Area ID: 125

Subjective Rating Defendable with local and surrounding resources

Detailed Hazard Report in Order of Importance

Thin Vegetation from around houses (Firewise), Consider fuel break on 1 side,

Area ID: 127

Subjective Rating Defendable with local and surrounding resources

Detailed Hazard Report in Order of Importance

Consider improving the firefighting water supply,

Area ID: 130

Subjective Rating Defendable with local and surrounding resources

Detailed Hazard Report in Order of Importance

Thin Vegetation from around houses (Firewise), Consider fuel break on 1 side,

Numerical Rating: 45

Area ID: 133

Subjective Rating Defendable with local and surrounding resources

Detailed Hazard Report in Order of Importance

Consider moving utilities underground, Consider fuel break on 1 side,

Numerical Rating: 44

Area ID: 138

Subjective Rating Defendable with local and surrounding resources

Detailed Hazard Report in Order of Importance

Numerical Rating: 43

Area ID: 124

Subjective Rating Defendable with local and surrounding resources

Detailed Hazard Report in Order of Importance

Consider fuel break on 1 side,

Recommendations for: Strawberry

Numerical Rating: 97

Area ID: 144

Subjective Rating Not Defendable

Detailed Hazard Report in Order of Importance

Consider fuel break on 3 or 4 sides, Thin Vegetation from around houses (Firewise), Establish a firefighting water source, Establish a secondary evacuation route, Consider moving all utilities underground, Consider widening roadway (20 feet),

Numerical Rating: 72

Area ID: 149

Subjective Rating Defendable with local and surrounding resources

Detailed Hazard Report in Order of Importance

Consider fuel break on 3 or 4 sides, Establish a firefighting water source, Consider moving all utilities underground, Consider widening roadway (20 feet),

Numerical Rating: 66

Area ID: 151

Subjective Rating Defendable with local and surrounding resources

Detailed Hazard Report in Order of Importance

Establish a firefighting water source, Consider improving roadway surface, Consider moving all utilities underground, Consider widening roadway (20 feet),

Numerical Rating: 64

Area ID: 153

Subjective Rating Defendable with local and surrounding resources

Detailed Hazard Report in Order of Importance

Establish a firefighting water source, Consider improving roadway surface, Consider moving all utilities underground, Consider widening roadway (20 feet),

Numerical Rating: 62

Area ID: 145

Subjective Rating Defendable with local and surrounding resources

Detailed Hazard Report in Order of Importance

Establish a firefighting water source, Consider moving all utilities underground, Consider widening roadway (20 feet),

Area ID: 147

Subjective Rating Defendable with local and surrounding resources

Detailed Hazard Report in Order of Importance

Establish a firefighting water source, Consider moving all utilities underground, Consider widening roadway (20 feet),

Numerical Rating: 61

Area ID: 148

Subjective Rating Defendable with local and surrounding resources

Detailed Hazard Report in Order of Importance

Establish a firefighting water source, Consider improving roadway surface, Consider moving all utilities underground, Consider widening roadway (20 feet),

Numerical Rating: 57

Area ID: 146

Subjective Rating Defendable with local and surrounding resources

Detailed Hazard Report in Order of Importance

Establish a firefighting water source, Consider fuel break on 1 side, Consider moving all utilities underground, Consider widening roadway (20 feet),

Numerical Rating: 56

Area ID: 152

Subjective Rating Defendable with local and surrounding resources

Detailed Hazard Report in Order of Importance

Establish a firefighting water source, Consider improving roadway surface, Consider fuel break on 1 side, Consider moving all utilities underground, Consider widening roadway (20 feet),

Area ID: 154

Subjective Rating Defendable with local and surrounding resources

Detailed Hazard Report in Order of Importance

Establish a firefighting water source, Consider improving roadway surface, Consider fuel break on 1 side, Consider moving all utilities underground, Consider widening roadway (20 feet),

Numerical Rating: 49

Area ID: 150

Subjective Rating Defendable with local and surrounding resources

Detailed Hazard Report in Order of Importance

Consider improving roadway surface, Establish a secondary evacuation route, Consider fuel break on 1 side, Consider moving all utilities underground, Consider widening roadway (20 feet),

Recommendations for: Tonto Natural Bridge

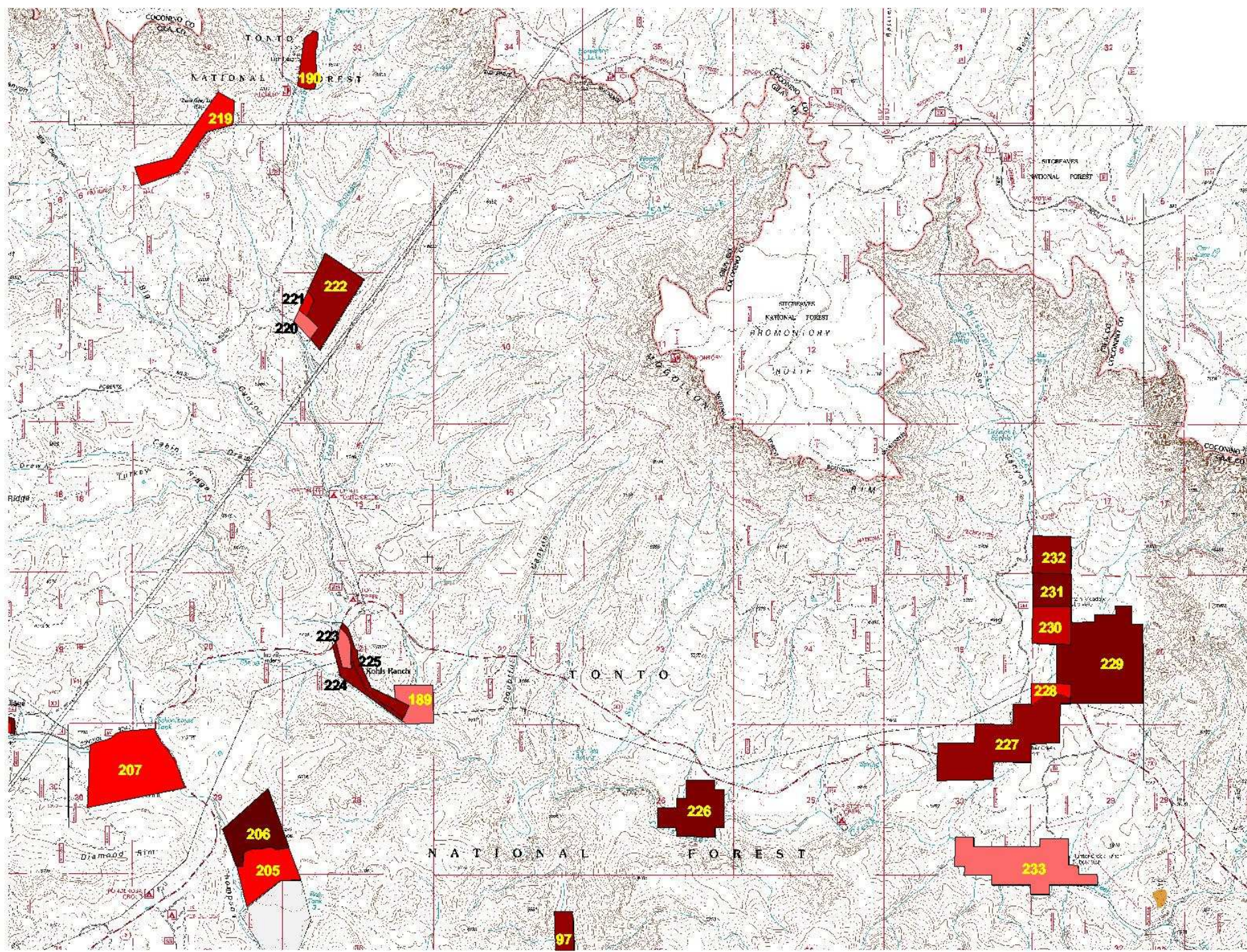
Numerical Rating: 65

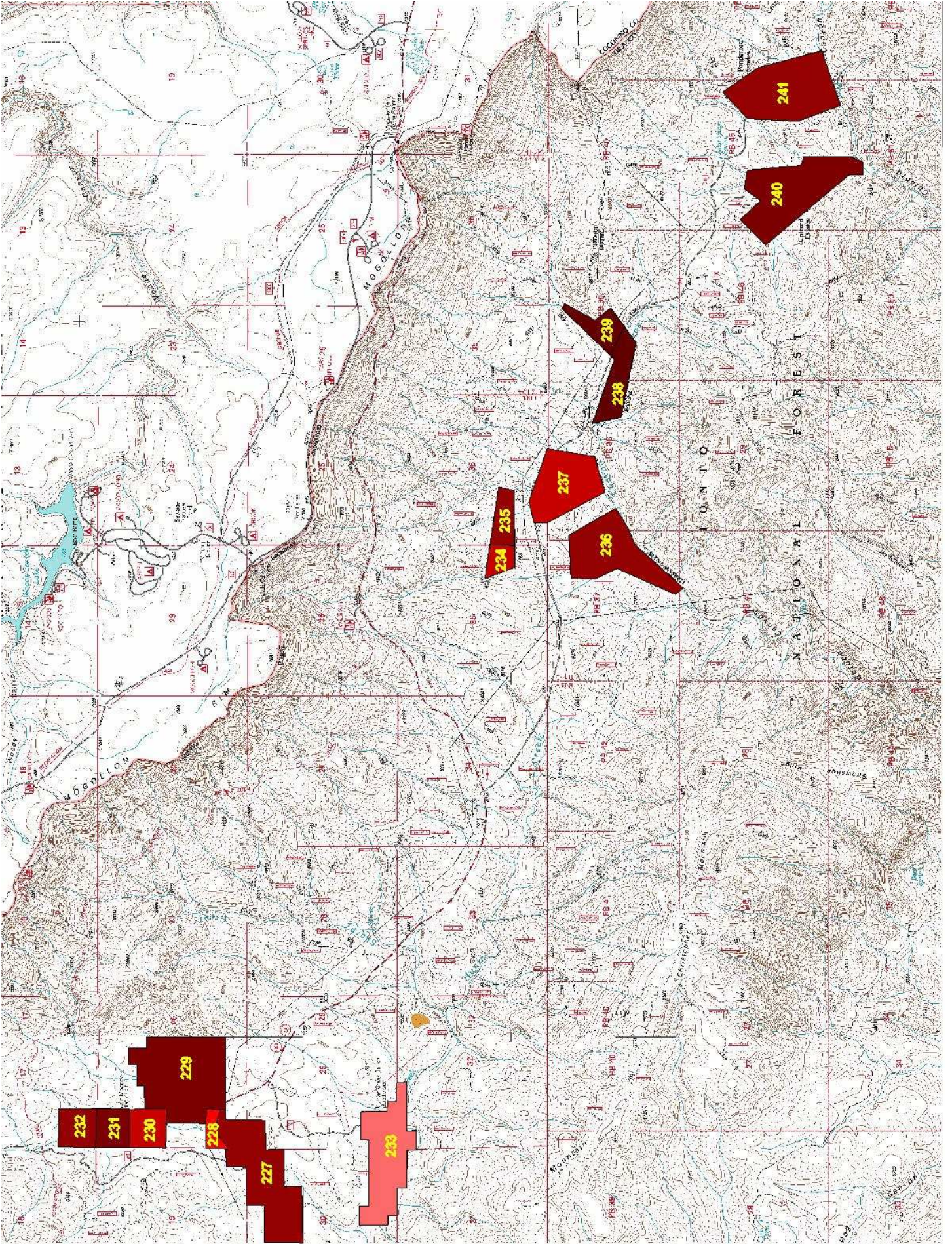
Area ID: 244

Subjective Rating Defendable with local and surrounding resources

Detailed Hazard Report in Order of Importance

Consider fuel break on 3 or 4 sides, Thin Vegetation from around houses (Firewise),
moving all utilities underground, Consider





Fire Protection District : 5

Recommendations for: 13 Ranch/Eagles Aerie Ranch

Numerical Rating: 74

Area ID: 236

Subjective Rating Defendable with local and surrounding resources

Detailed Hazard Report in Order of Importance

Consider fuel break on 3 or 4 sides, Establish a firefighting water source, Consider improving roadway surface, Establish a secondary evacuation route, Consider moving all utilities underground, Consider widening roadway (20 feet),

Recommendations for: Baptist Camp/Tonto Creek Estates

Numerical Rating: 73

Area ID: 222

Subjective Rating Defendable with local and surrounding resources

Detailed Hazard Report in Order of Importance

Consider fuel break on 3 or 4 sides, Consider improving roadway surface, Establish a secondary evacuation route, Consider moving all utilities underground, Consider widening roadway (20 feet),

Recommendations for: Camp Tontozona

Numerical Rating: 51

Area ID: 189

Subjective Rating Defendable with local and surrounding resources

Detailed Hazard Report in Order of Importance

Consider improving the firefighting water supply, Consider moving all utilities underground, Consider widening roadway (20 feet),

Recommendations for: Catchings Camp

Numerical Rating: 93

Area ID: 239

Subjective Rating Not Defendable

Detailed Hazard Report in Order of Importance

Consider fuel break on 3 or 4 sides, Establish a firefighting water source, Consider moving utilities underground, Consider improving roadway surface, Establish a secondary evacuation route, Consider widening roadway (20 feet),

Numerical Rating: 92

Area ID: 238

Subjective Rating Not Defendable

Detailed Hazard Report in Order of Importance

Consider fuel break on 3 or 4 sides, Thin Vegetation from around houses (Firewise), Establish a firefighting water source, Consider improving roadway surface, Establish a secondary evacuation route, Consider widening roadway (20 feet),

Recommendations for: Christopher Creek

Numerical Rating: 74

Area ID: 227

Subjective Rating Defendable with local and surrounding resources

Detailed Hazard Report in Order of Importance

Consider fuel break on 3 or 4 sides, Thin Vegetation from around houses (Firewise), Consider improving roadway surface, Consider moving all utilities underground, Consider widening roadway (20 feet),

Numerical Rating: 54

Area ID: 228

Subjective Rating Defendable with local and surrounding resources

Detailed Hazard Report in Order of Importance

Consider moving utilities underground, Consider improving roadway surface, Consider widening roadway (20 feet),

Recommendations for: Colcord Estates

Numerical Rating: 80

Area ID: 240

Subjective Rating Defendable with local and surrounding resources

Detailed Hazard Report in Order of Importance

Consider fuel break on 3 or 4 sides, Establish a firefighting water source, Consider moving utilities underground, Consider improving roadway surface, Establish a secondary evacuation route, Consider widening roadway (20 feet),

Recommendations for: Gordon Canyon

Numerical Rating: 66

Area ID: 237

Subjective Rating Defendable with local and surrounding resources

Detailed Hazard Report in Order of Importance

Consider fuel break on 3 or 4 sides, Consider improving roadway surface, Establish a secondary evacuation route, Consider moving all utilities underground, Consider widening roadway (20 feet),

Recommendations for: Hummingbird Chapel

Numerical Rating: 76

Area ID: 235

Subjective Rating Defendable with local and surrounding resources

Detailed Hazard Report in Order of Importance

Consider fuel break on 3 or 4 sides, Establish a firefighting water source, Consider improving roadway surface, Establish a secondary evacuation route, Consider moving all utilities underground, Consider widening roadway (20 feet),

Recommendations for: Hunter Creek

Numerical Rating: 46

Area ID: 233

Subjective Rating Defendable with local and surrounding resources

Detailed Hazard Report in Order of Importance

Establish a secondary evacuation route, Consider fuel break on 1 side, Consider improving the firefighting water supply,

Recommendations for: Kohls Ranch

Numerical Rating: 76

Area ID: 224

Subjective Rating Not Defendable

Detailed Hazard Report in Order of Importance

Thin Vegetation from around houses (Firewise), Consider improving roadway surface, Consider moving all utilities underground, Consider widening roadway (20 feet),

Numerical Rating: 75

Area ID: 225

Subjective Rating Defendable with local and surrounding resources

Detailed Hazard Report in Order of Importance

Consider fuel break on 3 or 4 sides, Thin Vegetation from around houses (Firewise), Consider improving roadway surface, Consider improving the firefighting water supply, Consider moving all utilities underground, Consider widening roadway (20 feet),

Numerical Rating: 47

Area ID: 223

Subjective Rating Defendable with local and surrounding resources

Detailed Hazard Report in Order of Importance

Consider improving roadway surface, Establish a secondary evacuation route, Consider fuel break on 1 side, Consider improving the firefighting water supply, Consider moving all utilities underground, Consider widening roadway (20 feet),

Recommendations for: Larry Hammon Wildlife Refuge

Numerical Rating: 49

Area ID: 220

Subjective Rating Defendable with local and surrounding resources

Detailed Hazard Report in Order of Importance

Consider moving utilities underground, Consider improving roadway surface, Consider fuel break on 1 side, Consider widening roadway (20 feet),

Recommendations for: Lazy Barb

Numerical Rating: 71

Area ID: 234

Subjective Rating Defendable with local and surrounding resources

Detailed Hazard Report in Order of Importance

Consider fuel break on 3 or 4 sides, Consider moving utilities underground, Consider improving roadway surface, Establish a secondary evacuation route, Consider improving the firefighting water supply, Consider widening roadway (20 feet),

Recommendations for: Mountain Meadows Camp

Numerical Rating: 85

Area ID: 231

Subjective Rating Not Defendable

Detailed Hazard Report in Order of Importance

Consider fuel break on 3 or 4 sides, Consider improving roadway surface, Establish a secondary evacuation route, Consider moving all utilities underground, Consider widening roadway (20 feet),

Recommendations for: Ponderosa Springs

Numerical Rating: 76

Area ID: 241

Subjective Rating Defendable with local and surrounding resources

Detailed Hazard Report in Order of Importance

Consider fuel break on 3 or 4 sides, Establish a firefighting water source, Consider improving roadway surface, Establish a secondary evacuation route, Consider widening roadway (20 feet),

Recommendations for: Rancho Tonto

Numerical Rating: 62

Area ID: 221

Subjective Rating Not Defendable

Detailed Hazard Report in Order of Importance

Consider improving roadway surface, Establish a secondary evacuation route, Consider fuel break on 1 side, Consider moving all utilities underground,

Recommendations for: R-C Scout Ranch

Numerical Rating: 86

Area ID: 226

Subjective Rating Not Defendable

Detailed Hazard Report in Order of Importance

Consider fuel break on 3 or 4 sides, Consider moving utilities underground, Consider improving roadway surface, Establish a secondary evacuation route, Consider widening roadway (20 feet),

Recommendations for: See Canyon

Numerical Rating: 86

Area ID: 229

Subjective Rating Not Defendable

Detailed Hazard Report in Order of Importance

Consider fuel break on 3 or 4 sides, Consider improving roadway surface, Establish a secondary evacuation route, Consider improving the firefighting water supply, Consider moving all utilities underground, Consider widening roadway (20 feet),

Recommendations for: The Brooks

Numerical Rating: 71

Area ID: 230

Subjective Rating Not Defendable

Detailed Hazard Report in Order of Importance

Consider improving roadway surface, Establish a secondary evacuation route, Consider moving all utilities underground, Consider widening roadway (20 feet),

Recommendations for: Tonto Hatchery

Numerical Rating: 67

Area ID: 190

Subjective Rating Defendable with local and surrounding resources

Detailed Hazard Report in Order of Importance

Consider fuel break on 3 or 4 sides, Consider moving utilities underground, Establish a secondary evacuation route, Consider widening roadway (20 feet),

Recommendations for: Walkers

Numerical Rating: 74

Area ID: 232

Subjective Rating Not Defendable

Detailed Hazard Report in Order of Importance

Establish a firefighting water source, Consider improving roadway surface, Establish a secondary evacuation route, Consider moving all utilities underground, Consider widening roadway (20 feet),

Recommendations for: Zane Grey Estates

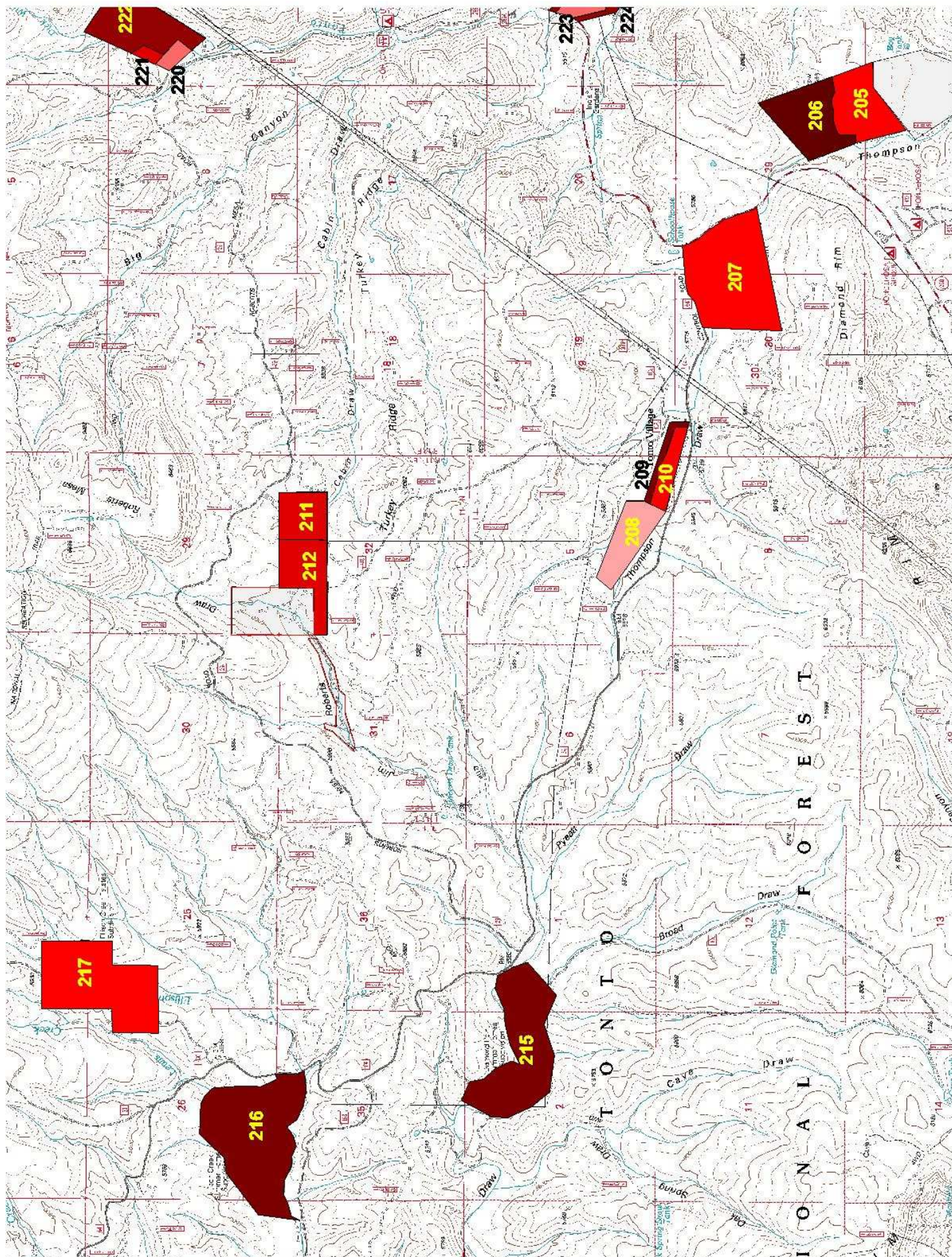
Numerical Rating: 54

Area ID: 219

Subjective Rating Defendable with local and surrounding resources

Detailed Hazard Report in Order of Importance

Establish a firefighting water source, Consider improving roadway surface, Establish a secondary evacuation route, Consider fuel break on 1 side, Consider moving all utilities underground, Consider widening roadway (20 feet),



Fire Protection District : 6

Recommendations for: Collins Ranch

Numerical Rating: 62

Area ID: 212

Subjective Rating Defendable with local and surrounding resources

Detailed Hazard Report in Order of Importance

Consider fuel break on 3 or 4 sides, Consider improving roadway surface, Consider improving the firefighting water supply, Consider moving all utilities underground, Consider widening roadway (20 feet),

Recommendations for: Diamond Point

Numerical Rating: 86

Area ID: 215

Subjective Rating Not Defendable

Detailed Hazard Report in Order of Importance

Consider fuel break on 3 or 4 sides, Thin Vegetation from around houses (Firewise), Consider improving roadway surface, Establish a secondary evacuation route, Consider improving the firefighting water supply, Consider moving all utilities underground, Consider widening roadway (20 feet),

Recommendations for: Ellison Creek

Numerical Rating: 54

Area ID: 217

Subjective Rating Defendable with local and surrounding resources

Detailed Hazard Report in Order of Importance

Establish a firefighting water source, Consider improving roadway surface, Establish a secondary evacuation route, Consider fuel break on 1 side, Consider moving all utilities underground, Consider widening roadway (20 feet),

Recommendations for: Ellison Creek S.H.

Numerical Rating: 86

Area ID: 216

Subjective Rating Not Defendable

Detailed Hazard Report in Order of Importance

Consider fuel break on 3 or 4 sides, Thin Vegetation from around houses (Firewise), Consider improving roadway surface, Establish a secondary evacuation route, Consider moving all utilities underground, Consider widening roadway (20 feet),

Recommendations for: Mead Ranch

Numerical Rating: 64

Area ID: 211

Subjective Rating Defendable with local and surrounding resources

Detailed Hazard Report in Order of Importance

Consider fuel break on 3 or 4 sides, Consider improving roadway surface, Consider moving all utilities underground, Consider widening roadway (20 feet),

Recommendations for: Thompson Draw 1

Numerical Rating: 89

Area ID: 206

Subjective Rating Not Defendable

Detailed Hazard Report in Order of Importance

Consider fuel break on 3 or 4 sides, Thin Vegetation from around houses (Firewise), Consider improving roadway surface, Establish a secondary evacuation route, Consider improving the firefighting water supply, Consider moving all utilities underground, Consider widening roadway (20 feet),

Numerical Rating: 58

Area ID: 205

Subjective Rating Defendable with local and surrounding resources

Detailed Hazard Report in Order of Importance

Consider improving roadway surface, Establish a secondary evacuation route, Consider moving all utilities underground, Consider widening roadway (20 feet),

Recommendations for: Thompson Draw 2

Numerical Rating: 53

Area ID: 207

Subjective Rating Defendable with local and surrounding resources

Detailed Hazard Report in Order of Importance

Consider improving roadway surface, Establish a secondary evacuation route, Consider fuel break on 1 side, Consider moving all utilities underground, Consider widening roadway (20 feet),

Recommendations for: Tonto Village

Numerical Rating: 88

Area ID: 209

Subjective Rating Not Defendable

Detailed Hazard Report in Order of Importance

Consider fuel break on 3 or 4 sides, Thin Vegetation from around houses (Firewise), Consider improving roadway surface, Establish a secondary evacuation route, Consider moving all utilities underground, Consider widening roadway (20 feet),

Numerical Rating: 58

Area ID: 210

Subjective Rating Defendable with local and surrounding resources

Detailed Hazard Report in Order of Importance

Consider improving roadway surface, Establish a secondary evacuation route, Consider moving all utilities underground, Consider widening roadway (20 feet),

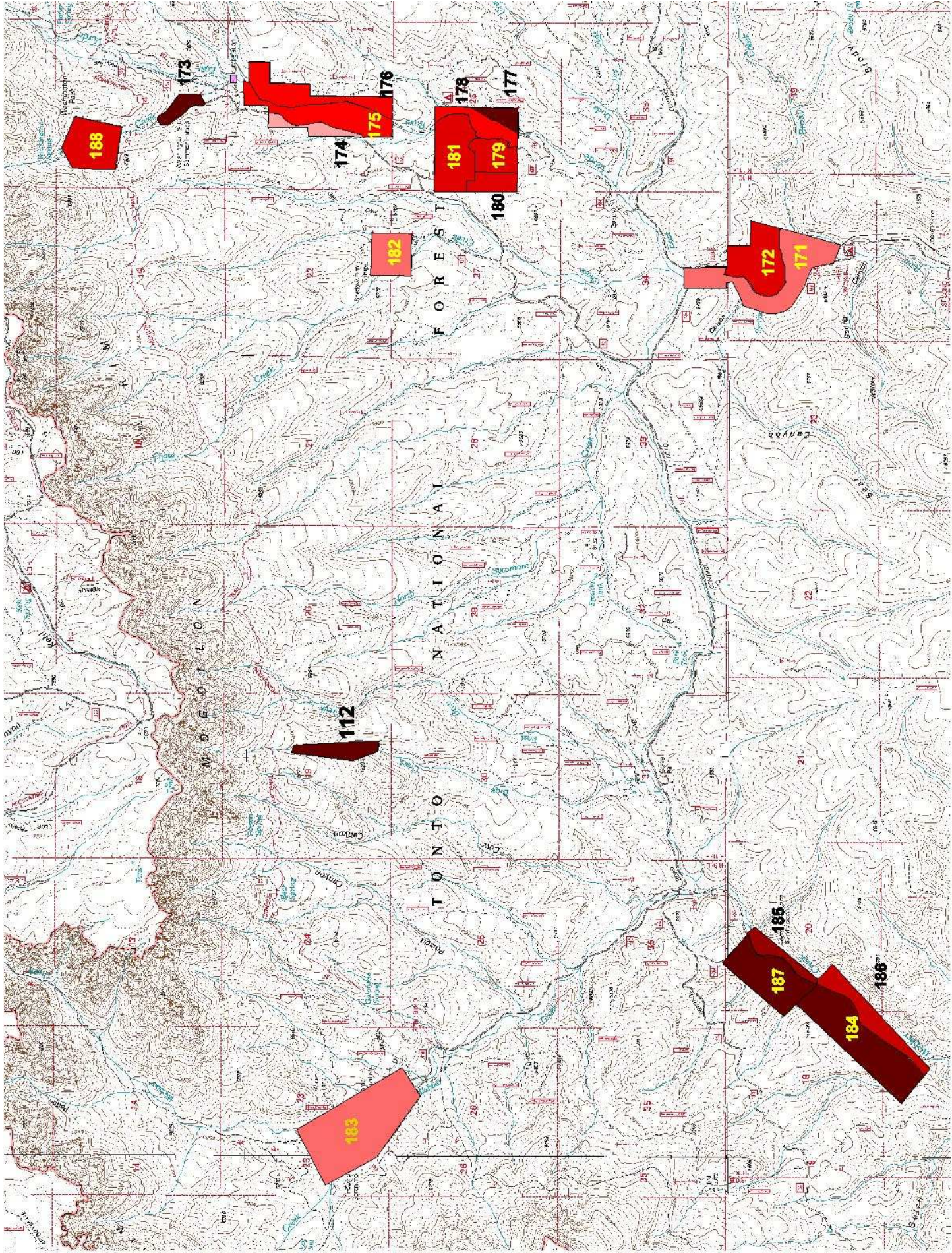
Numerical Rating: 41

Area ID: 208

Subjective Rating Easily defendable with local resources

Detailed Hazard Report in Order of Importance

Consider improving roadway surface, Establish a secondary evacuation route, Consider fuel break on 1 side, Consider moving all utilities underground, Consider widening roadway (20 feet),



Fire Protection District : 7

Recommendations for: Camp Geronimo

Numerical Rating: 51

Area ID: 183

Subjective Rating Defendable with local and surrounding resources

Detailed Hazard Report in Order of Importance

Consider improving roadway surface, Consider improving the firefighting water supply,
Consider moving all utilities underground,

Recommendations for: Camp Shadow Rim

Numerical Rating: 47

Area ID: 182

Subjective Rating Defendable with local and surrounding resources

Detailed Hazard Report in Order of Importance

Consider improving roadway surface, Establish a secondary evacuation route, Consider
moving all utilities underground, Consider widening roadway (20 feet),

Recommendations for: Cline/Knoell Ranch

Numerical Rating: 60

Area ID: 188

Subjective Rating Defendable with local and surrounding resources

Detailed Hazard Report in Order of Importance

Thin Vegetation from around houses (Firewise), Consider improving roadway surface, Establish
a secondary evacuation route, Consider fuel break on 1 side, Consider moving all utilities
underground, Consider widening roadway (20 feet),

Recommendations for: Cowan Ranch

Numerical Rating: 103

Area ID: 177

Subjective Rating Not Defendable

Detailed Hazard Report in Order of Importance

Consider fuel break on 3 or 4 sides, Thin Vegetation from around houses (Firewise), Establish a firefighting water source, Consider moving utilities underground, Consider improving roadway surface, Establish a secondary evacuation route, Consider widening roadway (20 feet),

Recommendations for: Geronimo Estates

Numerical Rating: 99

Area ID: 184

Subjective Rating Not Defendable

Detailed Hazard Report in Order of Importance

Consider fuel break on 3 or 4 sides, Thin Vegetation from around houses (Firewise), Establish a firefighting water source, Consider moving utilities underground, Consider improving roadway surface, Consider widening roadway (20 feet),

Numerical Rating: 97

Area ID: 187

Subjective Rating Not Defendable

Detailed Hazard Report in Order of Importance

Consider fuel break on 3 or 4 sides, Thin Vegetation from around houses (Firewise), Establish a firefighting water source, Consider improving roadway surface, Establish a secondary evacuation route, Consider widening roadway (20 feet),

Numerical Rating: 79

Area ID: 185

Subjective Rating Defendable with local and surrounding resources

Detailed Hazard Report in Order of Importance

Consider fuel break on 3 or 4 sides, Thin Vegetation from around houses (Firewise), Consider moving utilities underground, Consider improving roadway surface, Establish a secondary evacuation route,

Numerical Rating: 70

Area ID: 186

Subjective Rating Defendable with local and surrounding resources

Detailed Hazard Report in Order of Importance

Consider fuel break on 3 or 4 sides, Consider moving utilities underground, Consider improving roadway surface, Establish a secondary evacuation route,

Recommendations for: Rim Trail

Numerical Rating: 57

Area ID: 176

Subjective Rating Defendable with local and surrounding resources

Detailed Hazard Report in Order of Importance

Thin Vegetation from around houses (Firewise), Consider improving roadway surface, Consider moving all utilities underground, Consider widening roadway (20 feet),

Numerical Rating: 56

Area ID: 175

Subjective Rating Defendable with local and surrounding resources

Detailed Hazard Report in Order of Importance

Thin Vegetation from around houses (Firewise), Consider moving utilities underground, Consider improving roadway surface, Consider widening roadway (20 feet),

Numerical Rating: 38

Area ID: 174

Subjective Rating Easily defendable with local resources

Detailed Hazard Report in Order of Importance

Consider moving utilities underground, Consider improving roadway surface,

Recommendations for: Verde Glen

Numerical Rating: 62

Area ID: 181

Subjective Rating Defendable with local and surrounding resources

Detailed Hazard Report in Order of Importance

Thin Vegetation from around houses (Firewise), Consider improving roadway surface,
Consider moving all utilities underground, Consider widening roadway (20 feet),

Recommendations for: Verde Glen I

Numerical Rating: 64

Area ID: 180

Subjective Rating Defendable with local and surrounding resources

Detailed Hazard Report in Order of Importance

Thin Vegetation from around houses (Firewise), Consider moving utilities underground,
Consider improving roadway surface,

Recommendations for: Verde Glen II

Numerical Rating: 60

Area ID: 179

Subjective Rating Defendable with local and surrounding resources

Detailed Hazard Report in Order of Importance

Thin Vegetation from around houses (Firewise), Consider improving roadway surface,
Consider moving all utilities underground,

Recommendations for: Verde Glen III

Numerical Rating: 54

Area ID: 178

Subjective Rating Defendable with local and surrounding resources

Detailed Hazard Report in Order of Importance

Consider moving utilities underground, Consider improving roadway surface,

Recommendations for: Washington Park

Numerical Rating: 91

Area ID: 173

Subjective Rating Not Defendable

Detailed Hazard Report in Order of Importance

Consider fuel break on 3 or 4 sides, Thin Vegetation from around houses (Firewise), Consider moving utilities underground, Consider improving roadway surface, Consider widening roadway (20 feet),

Recommendations for: Washington Park Substation

Numerical Rating: 53

Area ID: 99

Subjective Rating Defendable with local and surrounding resources

Detailed Hazard Report in Order of Importance

Consider moving utilities underground, Consider improving roadway surface, Consider fuel break on 1 side, Consider widening roadway (20 feet),

Recommendations for: Whispering Pines

Numerical Rating: 65

Area ID: 172

Subjective Rating Defendable with local and surrounding resources

Detailed Hazard Report in Order of Importance

Thin Vegetation from around houses (Firewise), Consider moving utilities underground, Consider improving roadway surface,

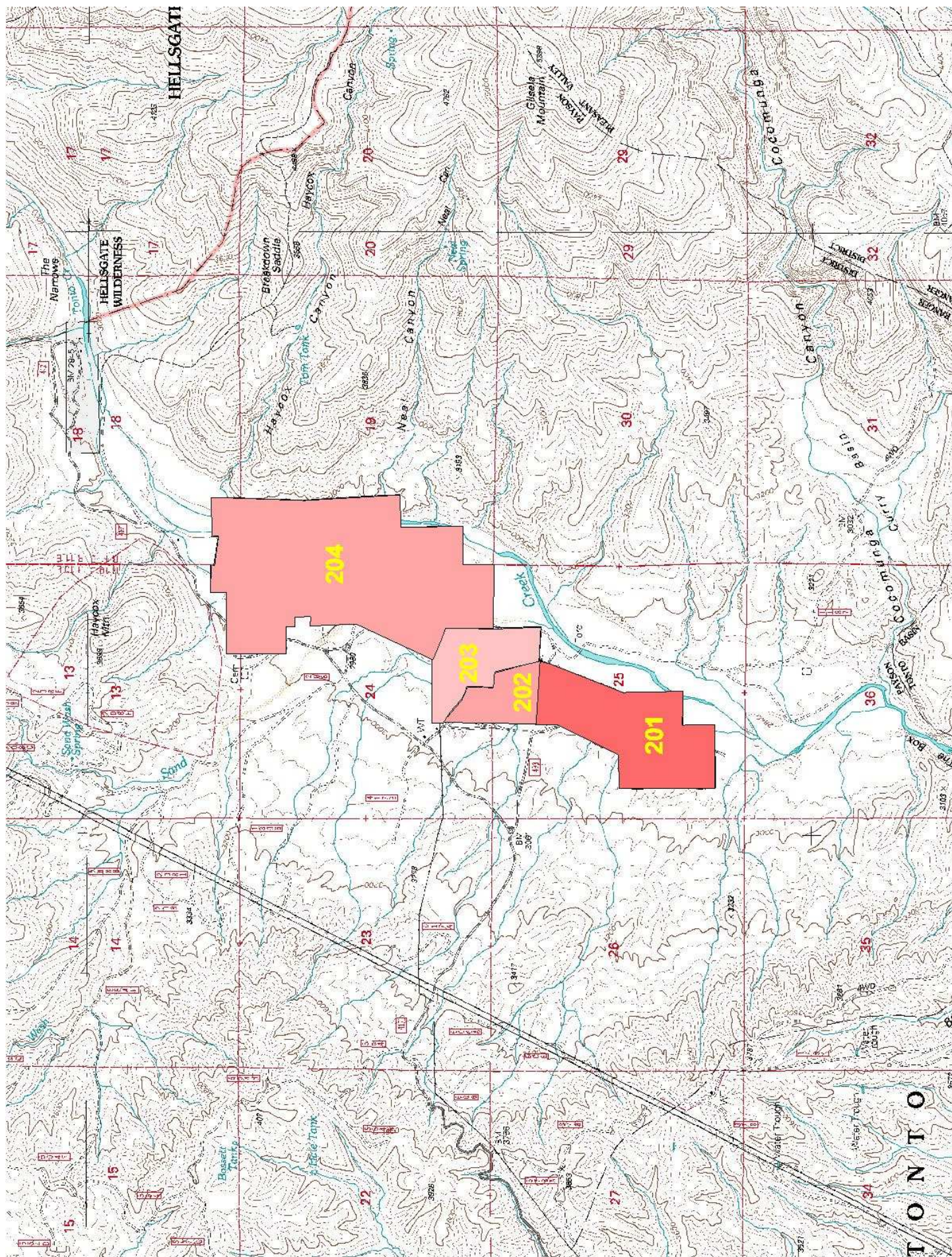
Numerical Rating: 49

Area ID: 171

Subjective Rating Defendable with local and surrounding resources

Detailed Hazard Report in Order of Importance

Consider moving utilities underground, Consider improving roadway surface, Consider fuel break on 1 side,



Fire Protection District : 8

Recommendations for: Gisela

Numerical Rating: 51

Area ID: 201

Subjective Rating Defendable with local and surrounding resources

Detailed Hazard Report in Order of Importance

Thin Vegetation from around houses (Firewise), Consider improving roadway surface, Establish a secondary evacuation route,

Numerical Rating: 42

Area ID: 202

Subjective Rating Defendable with local and surrounding resources

Detailed Hazard Report in Order of Importance

Consider improving roadway surface, Establish a secondary evacuation route, Consider moving all utilities underground,

Numerical Rating: 40

Area ID: 204

Subjective Rating Defendable with local and surrounding resources

Detailed Hazard Report in Order of Importance

Consider improving roadway surface, Establish a secondary evacuation route, Consider widening roadway (20 feet),

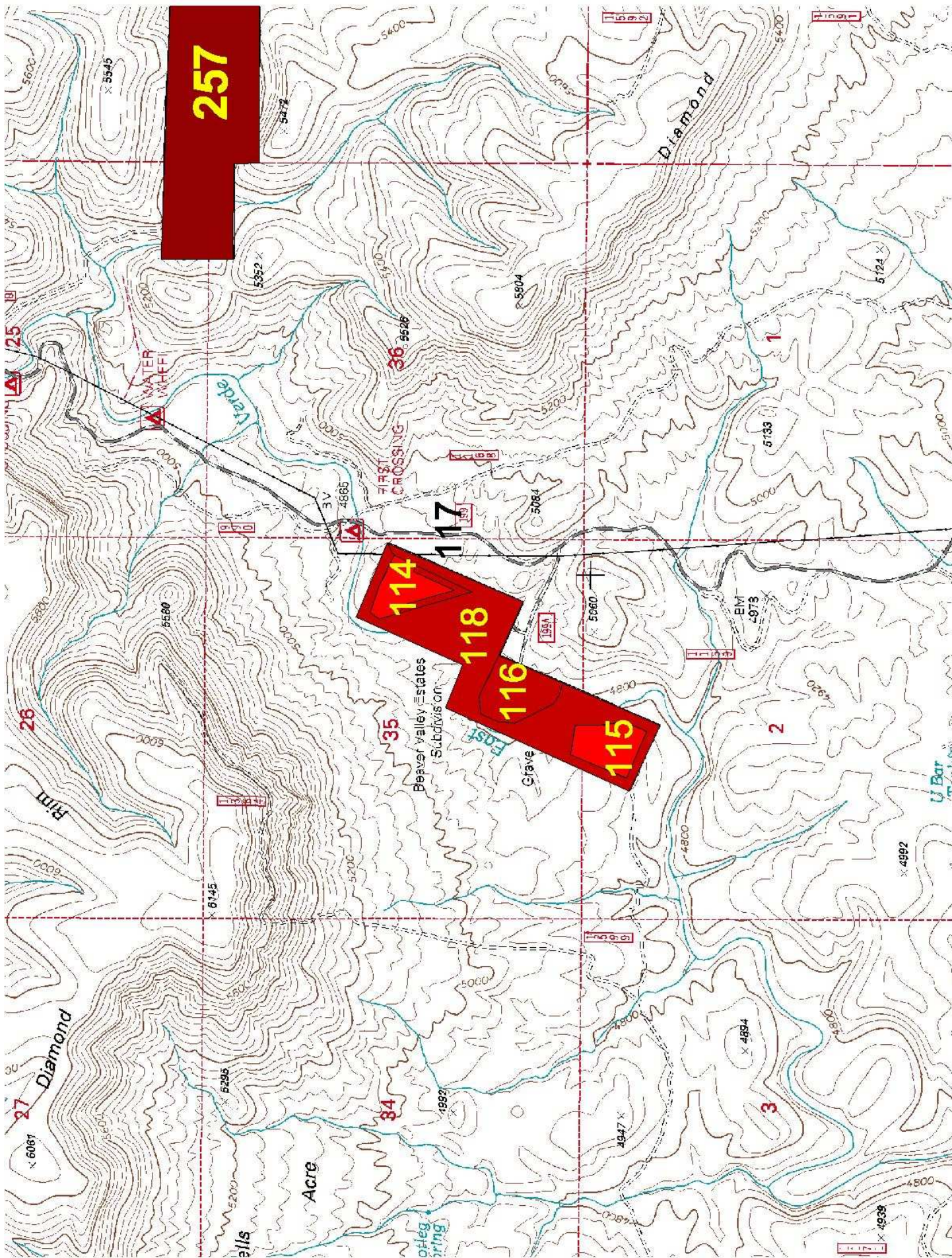
Numerical Rating: 36

Area ID: 203

Subjective Rating Easily defendable with local resources

Detailed Hazard Report in Order of Importance

Consider moving utilities underground, Consider improving roadway surface, Establish a secondary evacuation route,



Fire Protection District : 9

Recommendations for: Beaver Valley

Numerical Rating: 71

Area ID: 116

Subjective Rating Defendable with local and surrounding resources

Detailed Hazard Report in Order of Importance

Thin Vegetation from around houses (Firewise), Consider moving utilities underground,
Establish a secondary evacuation route, Consider widening roadway (20 feet),

Area ID: 117

Subjective Rating Defendable with local and surrounding resources

Detailed Hazard Report in Order of Importance

Thin Vegetation from around houses (Firewise), Consider moving utilities underground,
Establish a secondary evacuation route, Consider widening roadway (20 feet),

Numerical Rating: 68

Area ID: 118

Subjective Rating Defendable with local and surrounding resources

Detailed Hazard Report in Order of Importance

Thin Vegetation from around houses (Firewise), Consider moving utilities underground,
Consider improving roadway surface, Establish a secondary evacuation route, Consider fuel break
on 1 side, Consider widening roadway (20 feet),

Numerical Rating: 58

Area ID: 114

Subjective Rating Defendable with local and surrounding resources

Detailed Hazard Report in Order of Importance

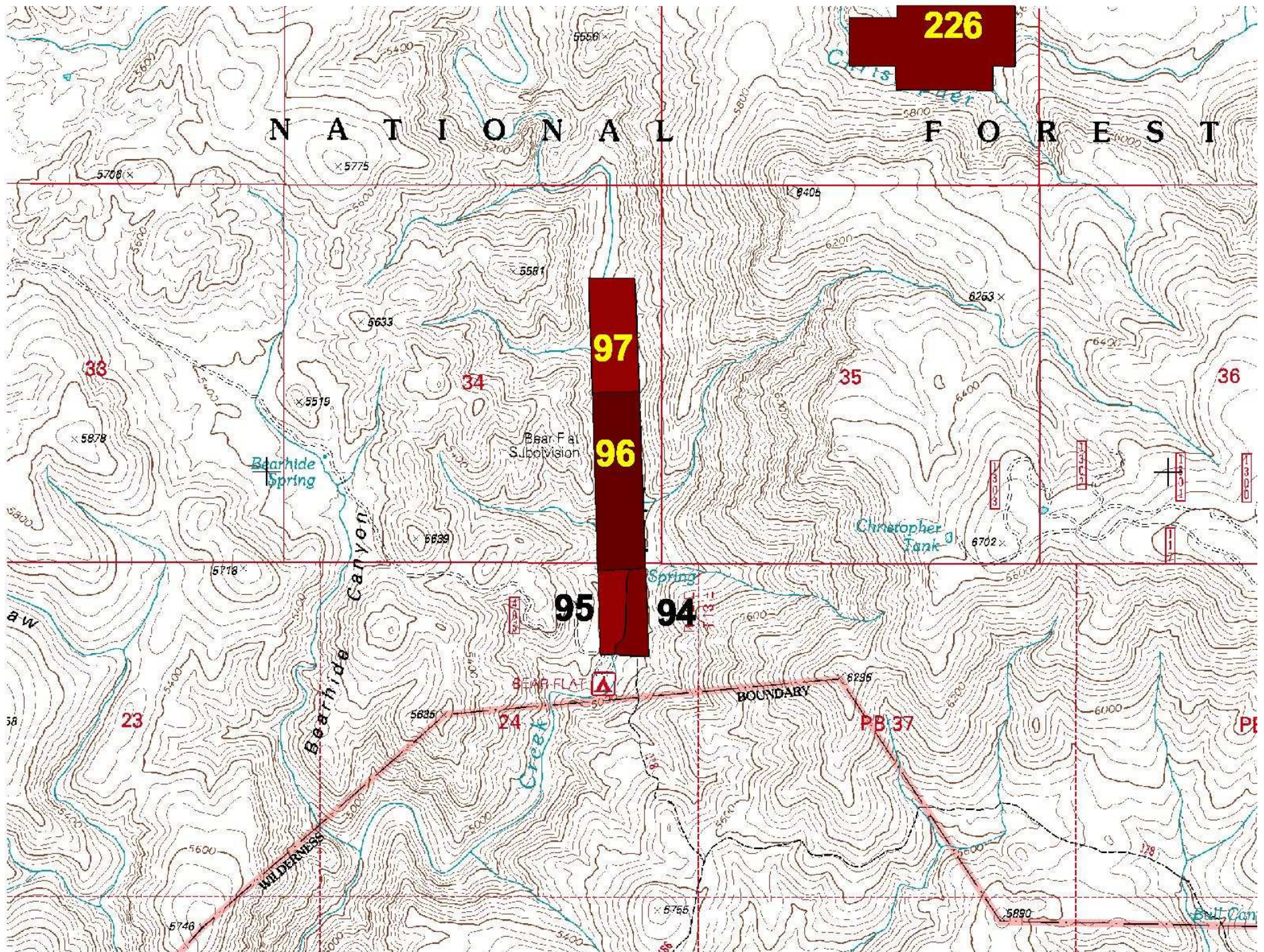
Consider moving utilities underground, Consider improving roadway surface, Consider fuel
break on 1 side, Consider widening roadway (20 feet),

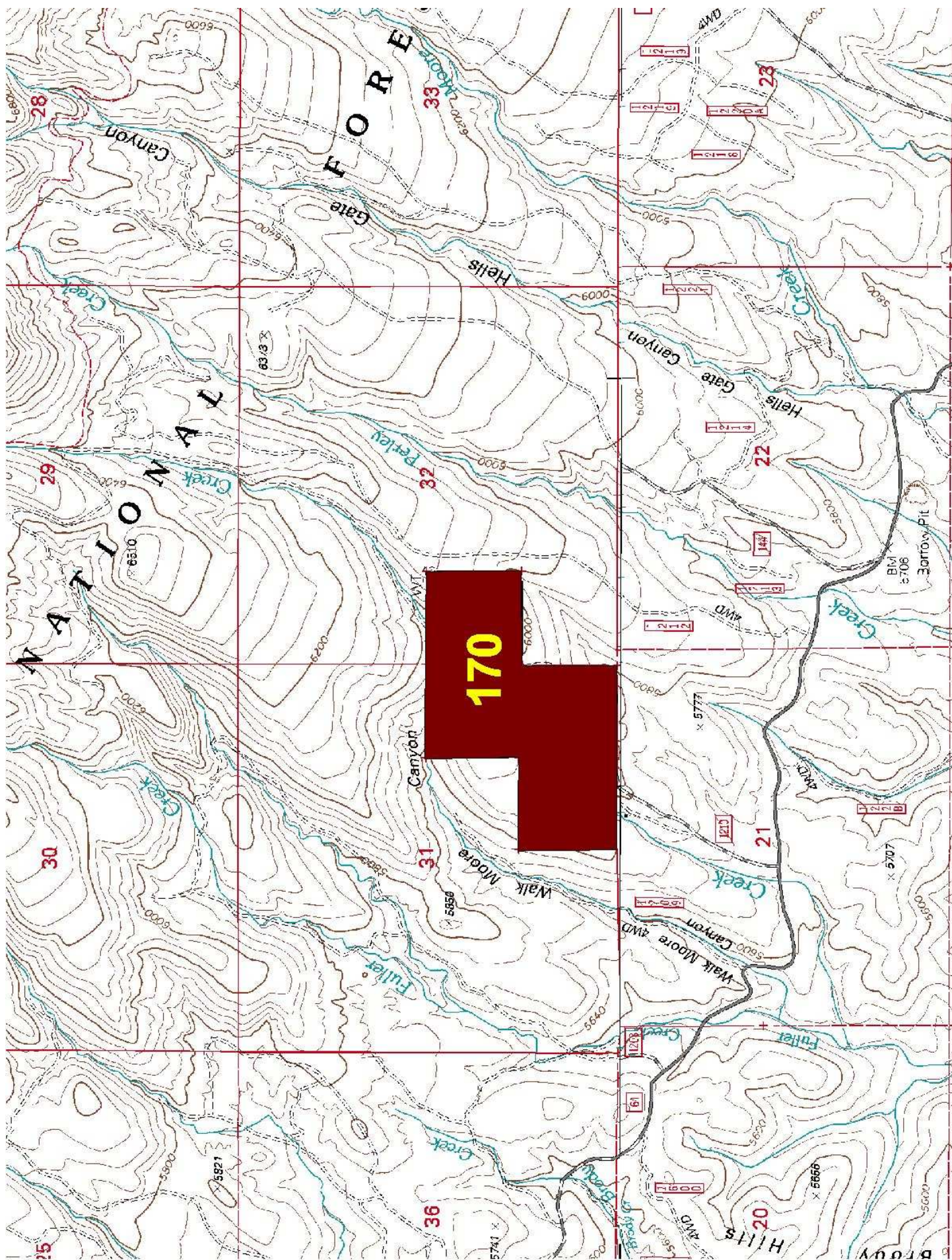
Area ID: 115

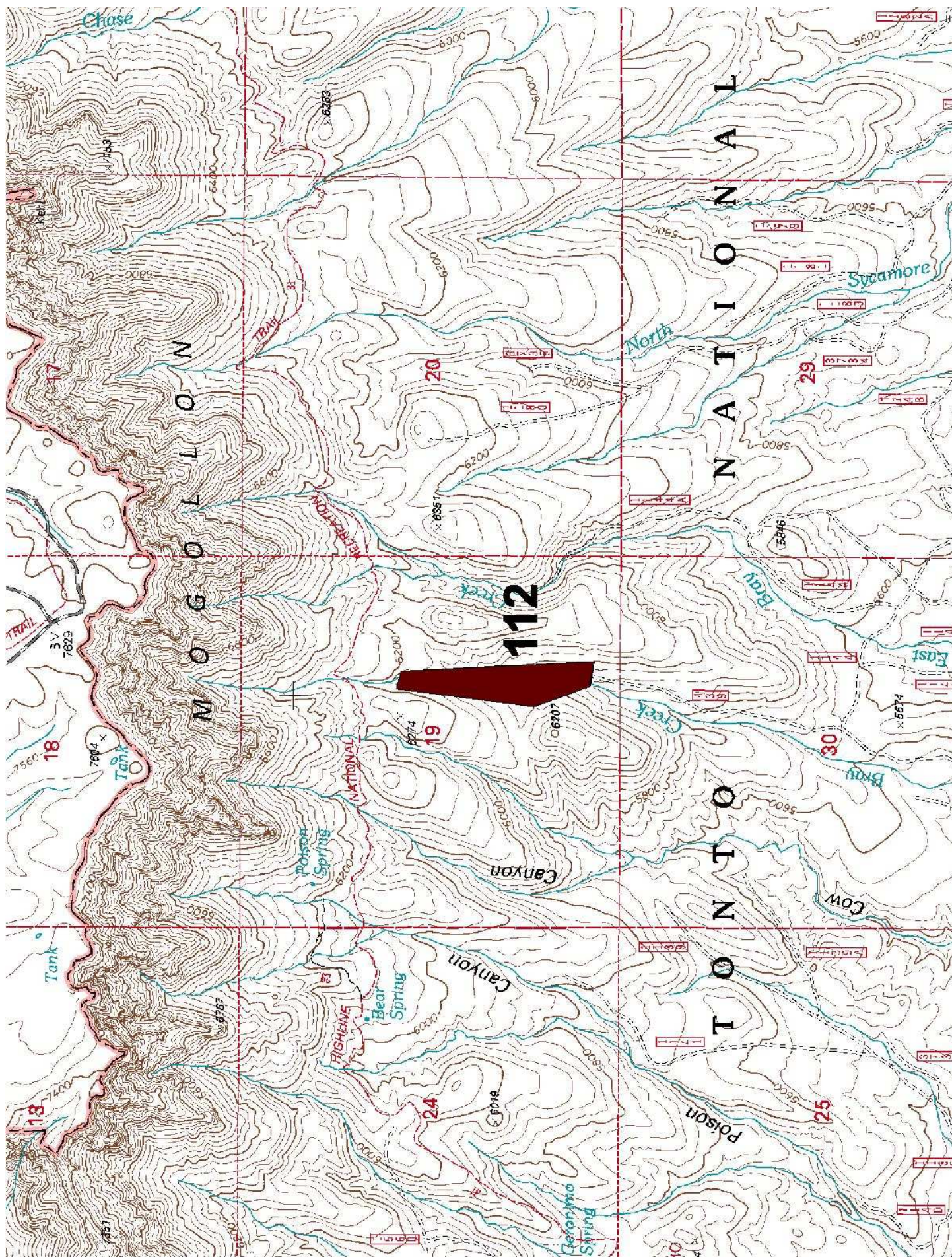
Subjective Rating Defendable with local and surrounding resources

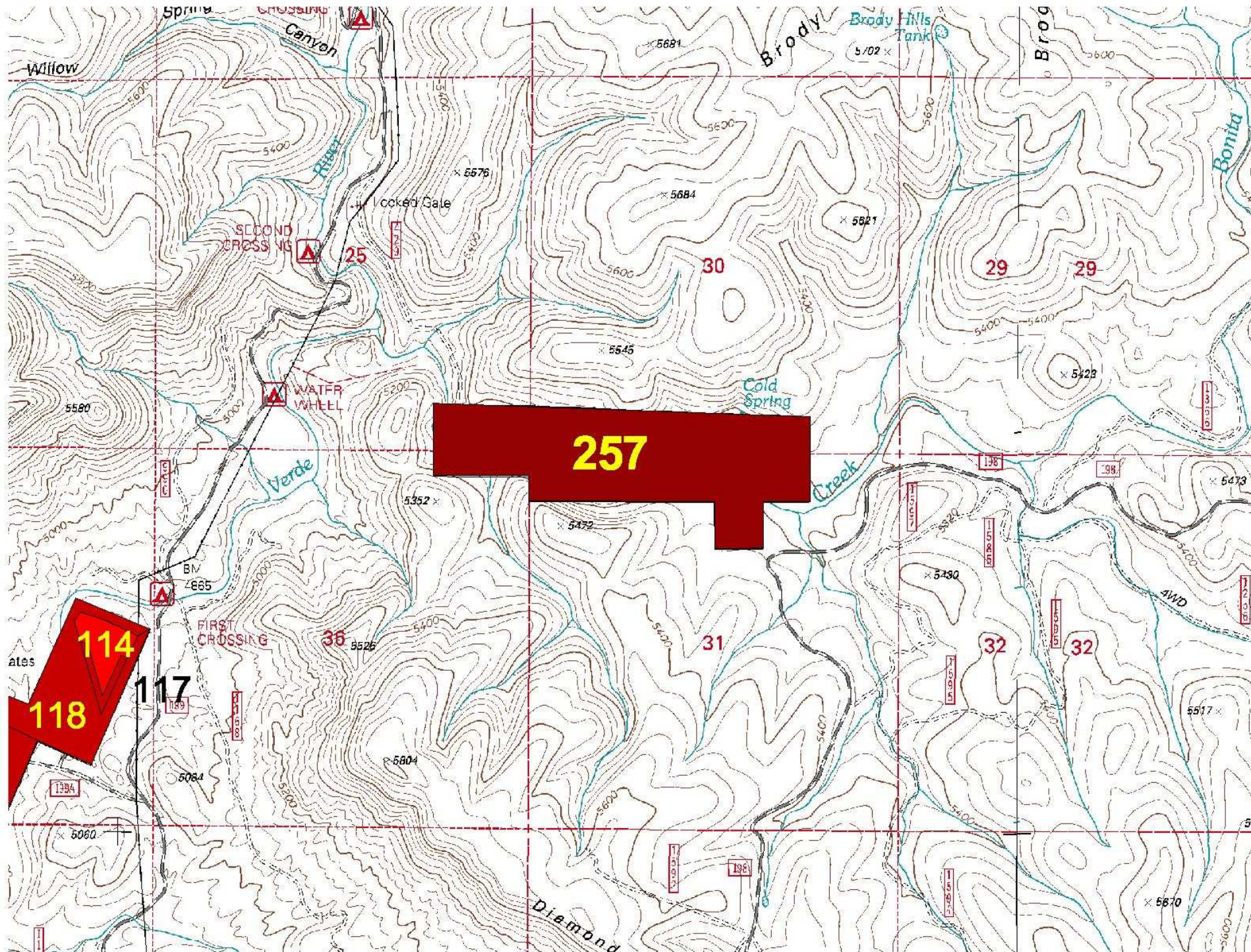
Detailed Hazard Report in Order of Importance

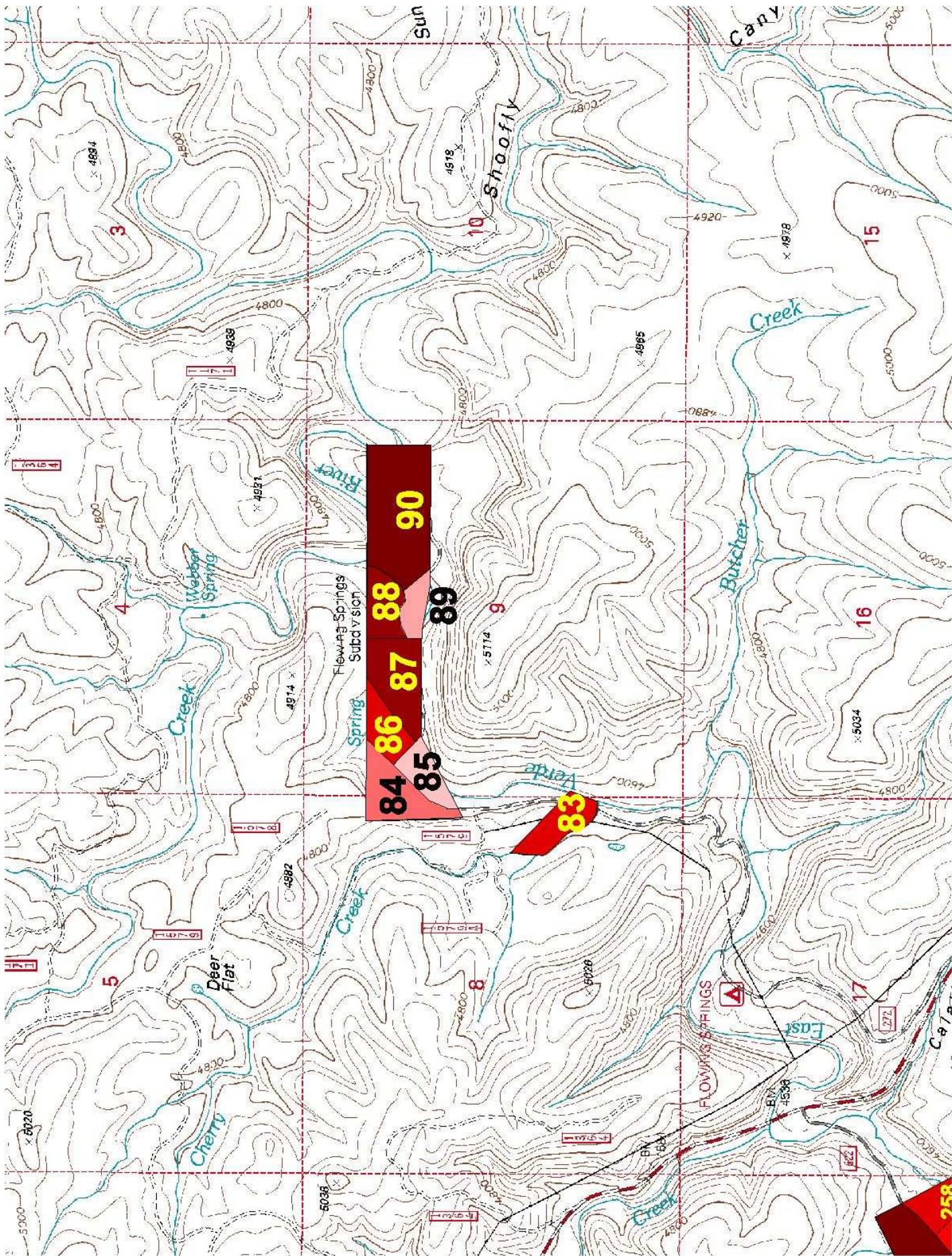
Consider moving utilities underground, Consider improving roadway surface, Consider fuel break on 1 side, Consider widening roadway (20 feet),

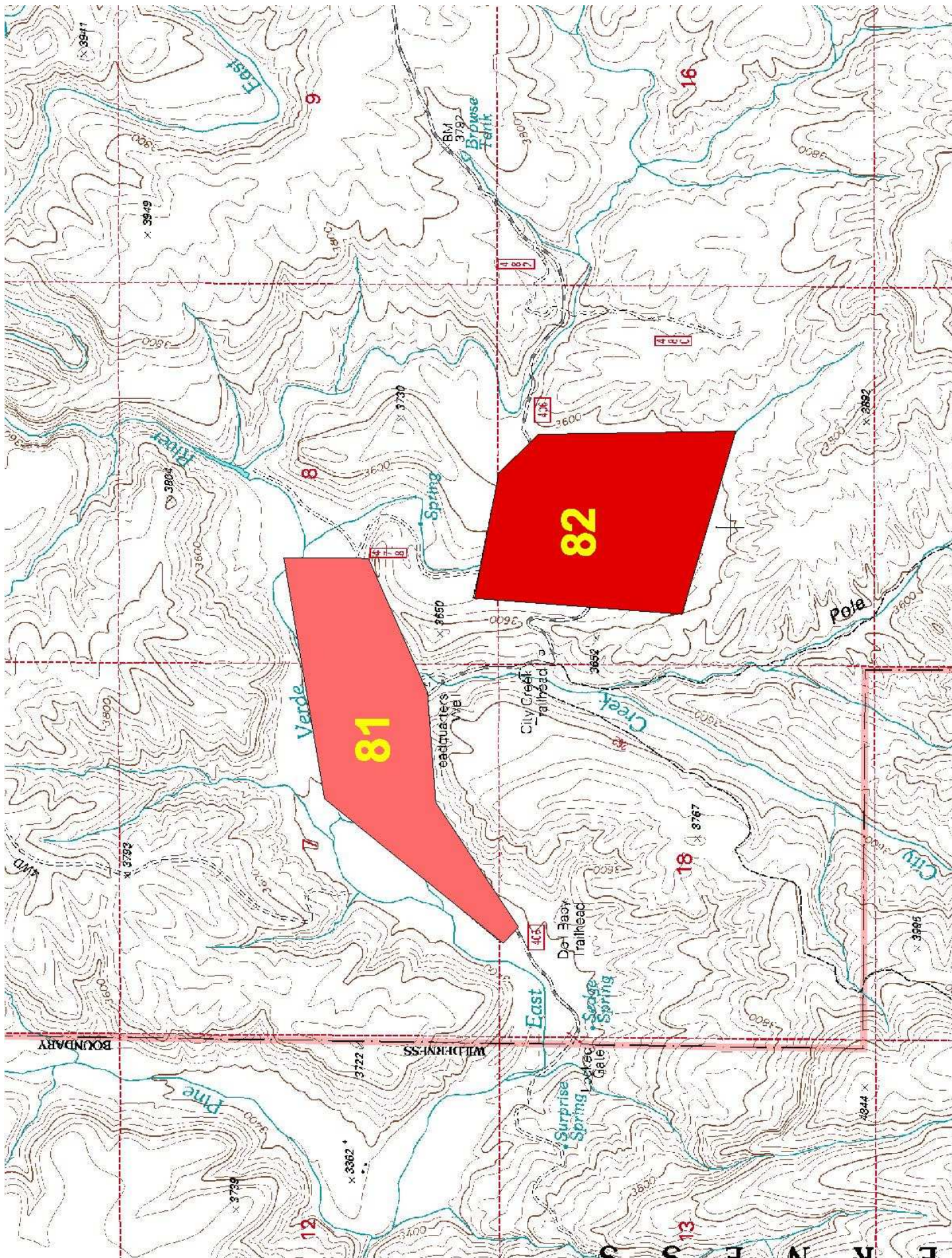


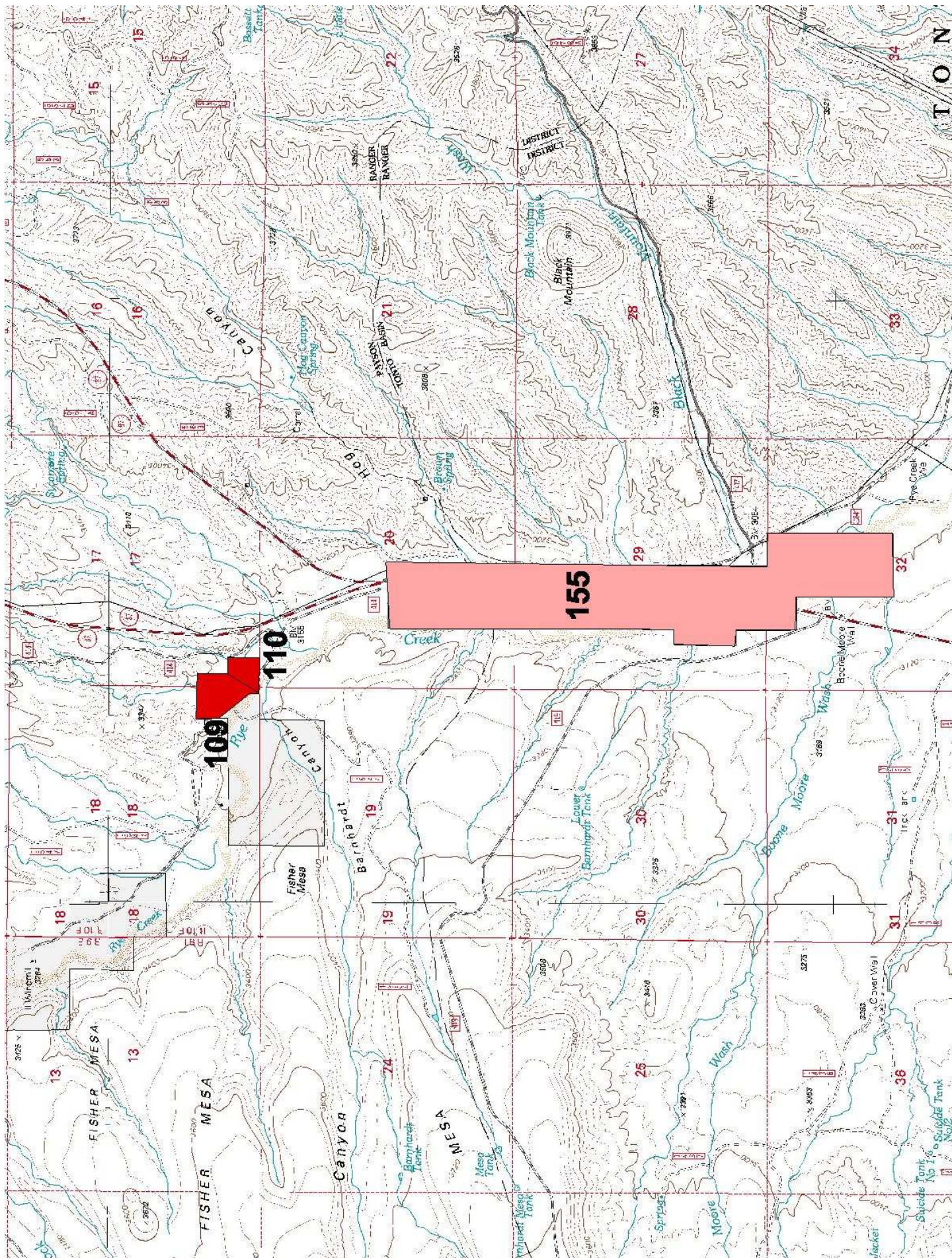


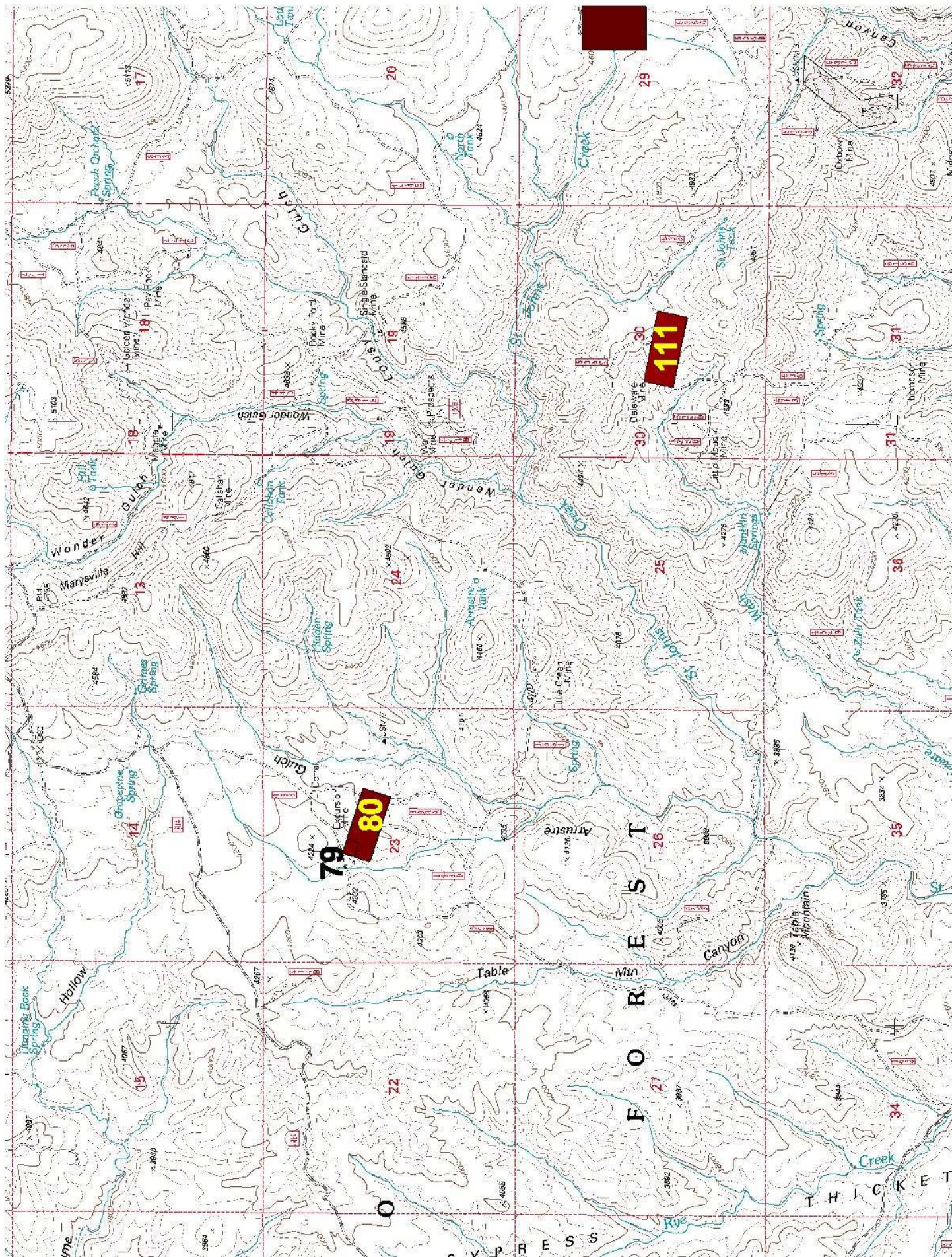












Fire Protection District : 99

Recommendations for: Bear Flats

Numerical Rating: 92

Area ID: 96

Subjective Rating Not Defendable

Detailed Hazard Report in Order of Importance

Consider fuel break on 3 or 4 sides, Thin Vegetation from around houses (Firewise), Consider moving utilities underground, Consider improving roadway surface, Establish a secondary evacuation route, Consider widening roadway (20 feet),

Numerical Rating: 82

Area ID: 94

Subjective Rating Not Defendable

Detailed Hazard Report in Order of Importance

Thin Vegetation from around houses (Firewise), Consider moving utilities underground, Consider improving roadway surface, Establish a secondary evacuation route, Consider widening roadway (20 feet),

Numerical Rating: 77

Area ID: 95

Subjective Rating Not Defendable

Detailed Hazard Report in Order of Importance

Thin Vegetation from around houses (Firewise), Consider moving utilities underground, Consider improving roadway surface, Establish a secondary evacuation route, Consider fuel break on 1 side, Consider widening roadway (20 feet),

Area ID: 97

Subjective Rating Not Defendable

Detailed Hazard Report in Order of Importance

Thin Vegetation from around houses (Firewise), Consider moving utilities underground, Consider improving roadway surface, Establish a secondary evacuation route, Consider fuel break on 1 side, Consider widening roadway (20 feet),

Recommendations for: Bonita Creek

Numerical Rating: 83

Area ID: 170

Subjective Rating Defendable with local and surrounding resources

Detailed Hazard Report in Order of Importance

Consider fuel break on 3 or 4 sides, Thin Vegetation from around houses (Firewise), Establish a firefighting water source, Consider moving utilities underground, Consider improving roadway surface, Establish a secondary evacuation route,

Recommendations for: Bray Creek

Numerical Rating: 94

Area ID: 112

Subjective Rating Not Defendable

Detailed Hazard Report in Order of Importance

Consider fuel break on 3 or 4 sides, Establish a firefighting water source, Consider moving utilities underground, Consider improving roadway surface, Establish a secondary evacuation route, Consider widening roadway (20 feet),

Recommendations for: Chilson Ranch

Numerical Rating: 62

Area ID: 110

Subjective Rating Defendable with local and surrounding resources

Detailed Hazard Report in Order of Importance

Consider fuel break on 3 or 4 sides, Consider moving utilities underground, Consider improving roadway surface,

Recommendations for: Cold Spring Ranch

Numerical Rating: 76

Area ID: 257

Subjective Rating Defendable with local and surrounding resources

Detailed Hazard Report in Order of Importance

Consider fuel break on 3 or 4 sides, Establish a firefighting water source, Consider moving utilities underground, Consider improving roadway surface, Establish a secondary evacuation route, Consider widening roadway (20 feet),

Recommendations for: Delaware Mine

Numerical Rating: 75

Area ID: 111

Subjective Rating Not Defendable

Detailed Hazard Report in Order of Importance

Consider improving roadway surface, Consider moving all utilities underground, Consider widening roadway (20 feet),

Recommendations for: Doll Baby Ranch

Numerical Rating: 60

Area ID: 82

Subjective Rating Defendable with local and surrounding resources

Detailed Hazard Report in Order of Importance

Thin Vegetation from around houses (Firewise), Consider improving roadway surface, Consider moving all utilities underground,

Numerical Rating: 47

Area ID: 81

Subjective Rating Defendable with local and surrounding resources

Detailed Hazard Report in Order of Importance

Consider improving roadway surface, Consider fuel break on 1 side, Consider moving all utilities underground,

Recommendations for: Excursion Mine

Numerical Rating: 82

Area ID: 79

Subjective Rating Not Defendable

Detailed Hazard Report in Order of Importance

Consider fuel break on 3 or 4 sides, Consider moving utilities underground, Consider improving roadway surface,

Area ID: 80

Subjective Rating Not Defendable ***Detailed Hazard Report in Order of Importance***

Consider fuel break on 3 or 4 sides, Consider moving utilities underground, Consider improving roadway surface,

Recommendations for: Flowing Springs

Numerical Rating: 83

Area ID: 90

Subjective Rating Not Defendable

Detailed Hazard Report in Order of Importance

Thin Vegetation from around houses (Firewise), Consider moving utilities underground, Consider improving roadway surface, Establish a secondary evacuation route, Consider widening roadway (20 feet),

Numerical Rating: 76

Area ID: 88

Subjective Rating Not Defendable

Detailed Hazard Report in Order of Importance

Thin Vegetation from around houses (Firewise), Consider moving utilities underground, Consider improving roadway surface, Establish a secondary evacuation route, Consider fuel break on 1 side, Consider widening roadway (20 feet),

Numerical Rating: 75

Area ID: 87

Subjective Rating Not Defendable

Detailed Hazard Report in Order of Importance

Consider moving utilities underground, Consider improving roadway surface, Establish a secondary evacuation route, Consider widening roadway (20 feet),

Numerical Rating: 60

Area ID: 86

Subjective Rating Defendable with local and surrounding resources

Detailed Hazard Report in Order of Importance

Consider moving utilities underground, Consider improving roadway surface, Establish a secondary evacuation route, Consider widening roadway (20 feet),

Numerical Rating: 59

Area ID: 83

Subjective Rating Defendable with local and surrounding resources

Detailed Hazard Report in Order of Importance

Thin Vegetation from around houses (Firewise), Consider moving utilities underground, Consider improving roadway surface,

Numerical Rating: 49

Area ID: 84

Subjective Rating Defendable with local and surrounding resources

Detailed Hazard Report in Order of Importance

Consider moving utilities underground, Consider improving roadway surface, Consider fuel break on 1 side,

Numerical Rating: 43

Area ID: 89

Subjective Rating Easily defendable with local resources

Detailed Hazard Report in Order of Importance

Thin Vegetation from around houses (Firewise), Consider moving utilities underground, Consider improving roadway surface, Establish a secondary evacuation route, Consider widening roadway (20 feet),

Numerical Rating: 34

Area ID: 85

Subjective Rating Easily defendable with local resources

Detailed Hazard Report in Order of Importance

Consider moving utilities underground, Consider improving roadway surface,

Recommendations for: Rye

Numerical Rating: 62

Area ID: 109

Subjective Rating Defendable with local and surrounding resources

Detailed Hazard Report in Order of Importance

Consider fuel break on 3 or 4 sides, Consider moving utilities underground, Consider improving roadway surface,

Numerical Rating: 43

Area ID: 155

Subjective Rating Defendable with local and surrounding resources

Detailed Hazard Report in Order of Importance

Consider fuel break on 1 side, Consider moving all utilities underground,