

# BICYCLE / PEDESTRIAN SYSTEM MASTER PLAN

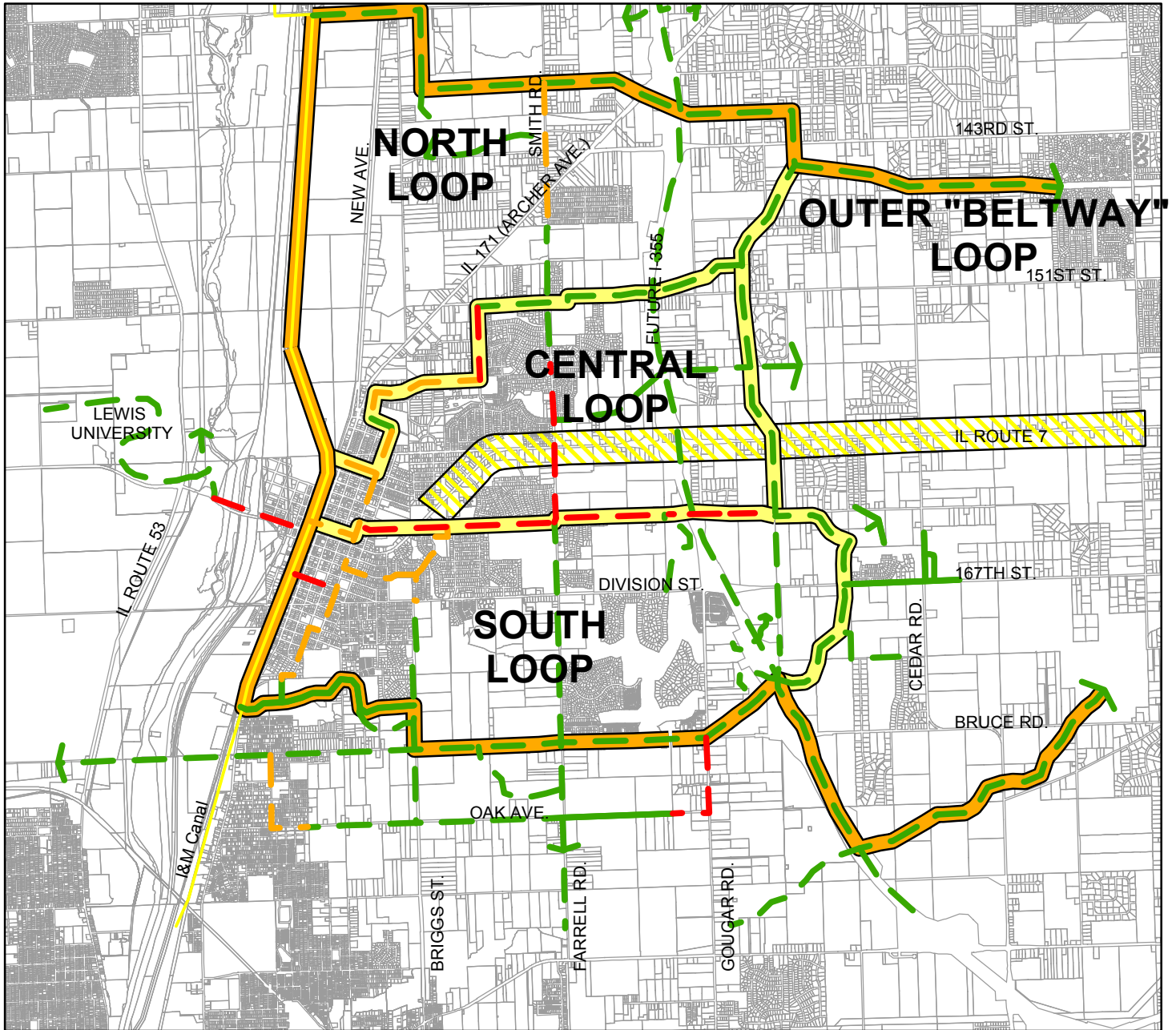










Figure 2

## Legend

-  Outer Loop
-  Inner Loops
-  I&M Canal Trail
-  Existing/Planned Off-Road
-  Proposed Off-Road
-  Proposed On-Road Bike Lane
-  Proposed On-Road Shared Route
-  Route 7 Development Corridor

## CITY OF LOCKPORT PROPOSED "LOOP" TRAIL NETWORK



June 2003

RUETTIGER, TONELLI & ASSOCIATES, INC.