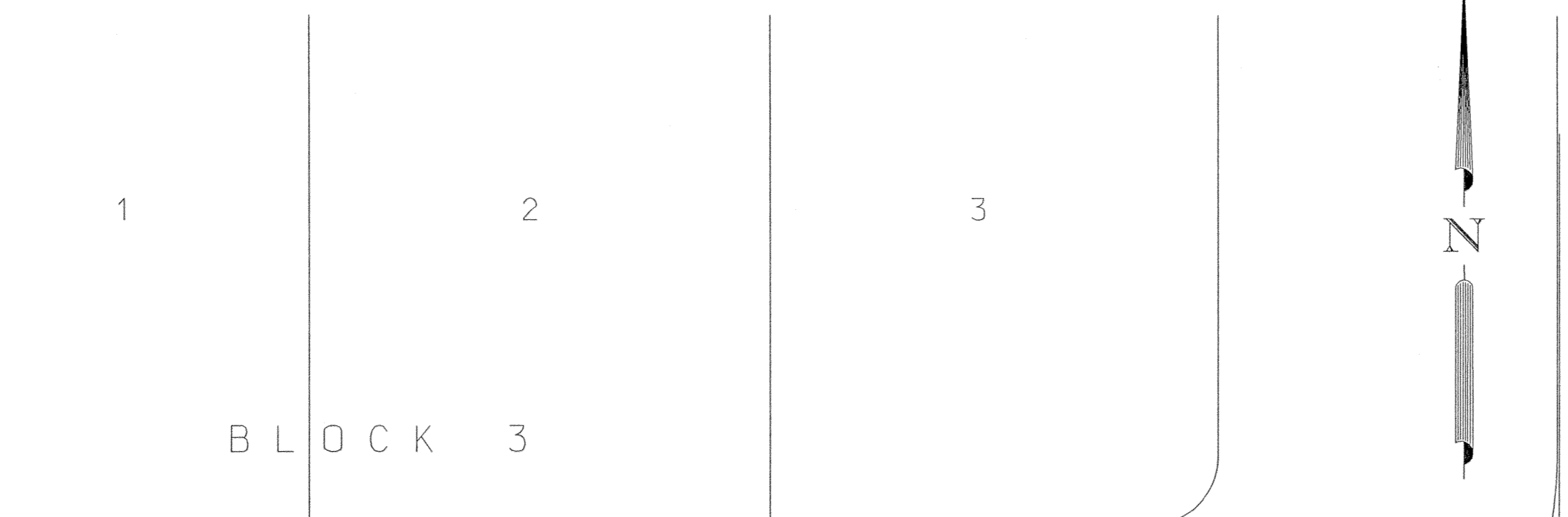

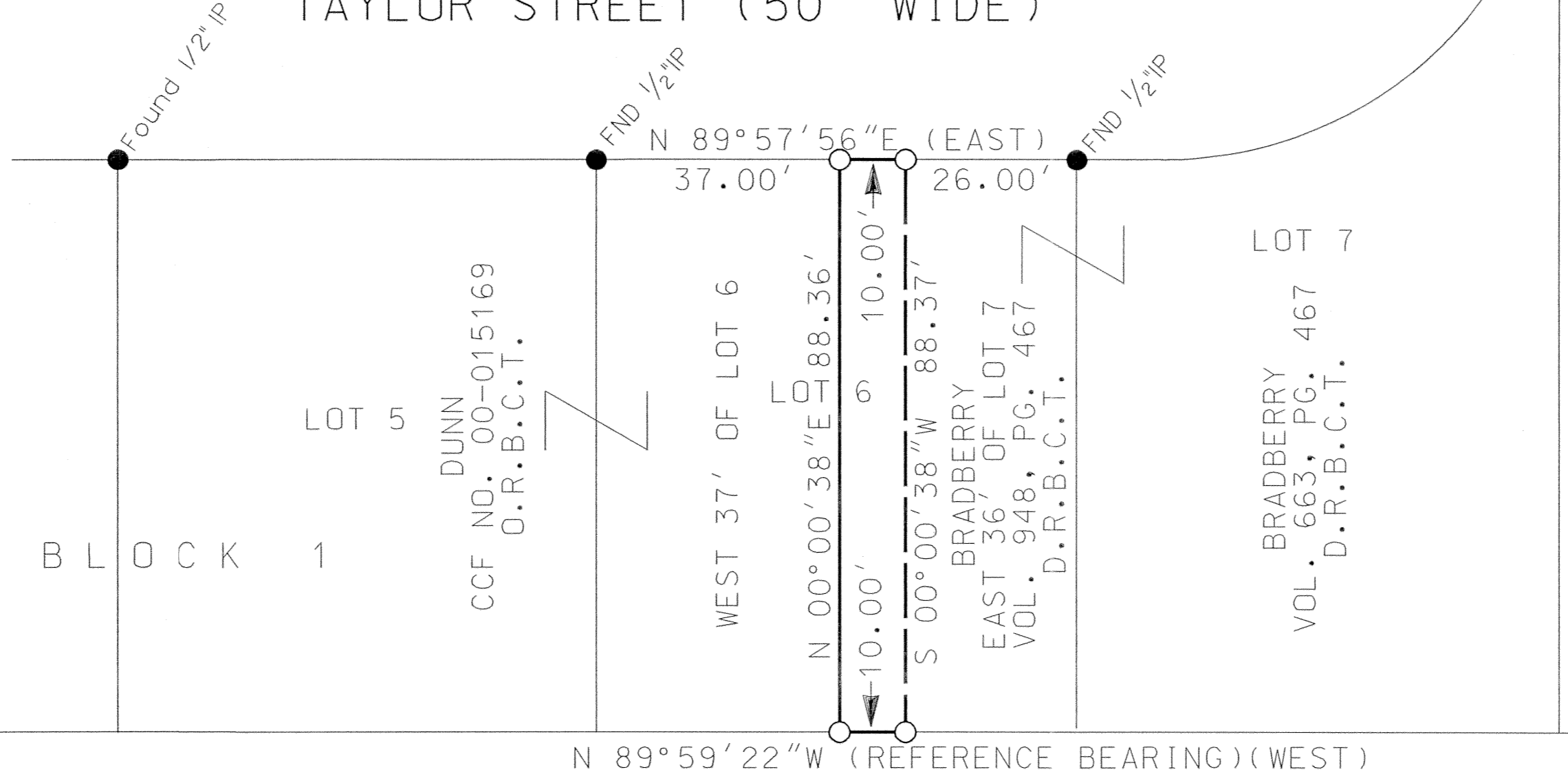


DOWNING ROAD



TAYLOR STREET (50' WIDE)



ZAPALAC
4 ACRES
VOL. 396, PG. 157
D.R.B.C.T.

SH 35 (MULBERRY STREET)

NOTES

- ① SURVEY PLAT IS VALID ONLY IF PRINT HAS ORIGINAL SEAL AND SIGNATURE PRESENT ON IT.
- ② DISTANCES AND AREAS SHOWN ON PROPERTY SURVEYED ARE SUBJECT TO A CORNER POSITIONAL TOLERANCE OF 1:10,000 (+ 0.10' PER 1000').
- ③ BEARINGS ARE REFERENCED TO THE SOUTH LINE OF THE TAYLOR-WALCIK SUBDIVISION AS SHOWN.
- ④ BEARINGS AND/OR DISTANCES SHOWN IN PARENTHESES ARE CALLED.
- ⑤ THE DOCUMENTS REFERRED TO HEREON, WHETHER THOSE OF PUBLIC RECORD OR OTHERWISE, WERE OBTAINED BY THE SURVEYOR.

I HEREBY CERTIFY THAT THIS SURVEY WAS MADE ON THE GROUND, THAT THIS PLAT CORRECTLY REPRESENTS THE FACTS FOUND AT THE TIME OF SURVEY (MAY 5, 2008) AND THAT THIS PROFESSIONAL SERVICE CONFORMS TO THE CURRENT TEXAS SOCIETY OF PROFESSIONAL SURVEYORS STANDARDS AND SPECIFICATIONS FOR A CATEGORY 1B, CONDITION II SURVEY.

DATE: _____, 2008.

CECIL J. BOOTH
REGISTERED PROFESSIONAL LAND SURVEYOR
REG. NO. 2061

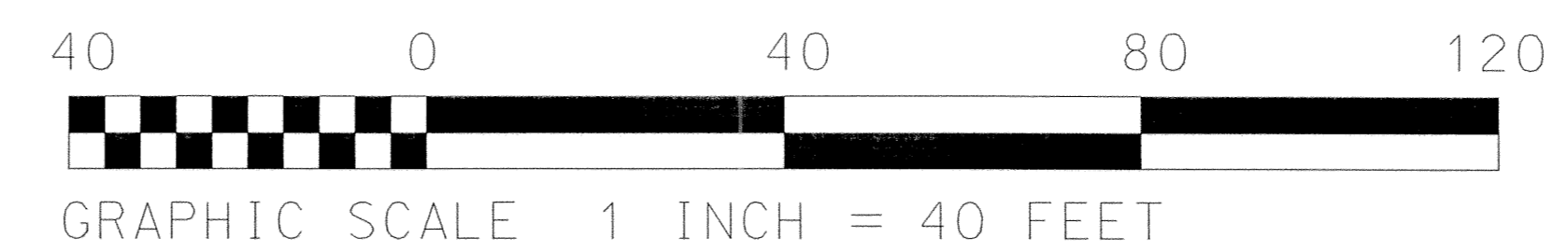
**PLAT SHOWING SURVEY OF AN 884 SQUARE FEET STRIP OF LAND,
10 FEET IN WIDTH, ACROSS LOT 6, BLOCK 1
OF THE TAYLOR-WALCIK SUBDIVISION IN THE
I. T. TINSLEY SURVEY, ABSTRACT NO. 375, BRAZORIA COUNTY, TEXAS
ACCORDING TO THE PLAT RECORDED IN VOLUME 6, PAGE 61 OF THE
PLAT RECORDS OF BRAZORIA COUNTY, TEXAS.**

LEGEND

- = FOUND CORNER IMPLEMENT AS NOTED
- SET = SET 5/8" IRON ROD WITH B&L CAP

LEGEND:

- D.R.B.C.T. DEED RECORDS OF BRAZORIA COUNTY, TEXAS
- P.R.B.C.T. PLAT RECORDS OF BRAZORIA COUNTY, TEXAS
- O.R.B.C.T. OFFICIAL RECORDS OF BRAZORIA COUNTY, TEXAS
- C.C.F.NO. COUNTY CLERK FILE NUMBER



B & L
BAKER & LAWSON, INC.
ENGINEERS • PLANNERS • SURVEYORS
300 E. CEDAR ST., ANGLETON, TEXAS 77515
PHONE: (979) 849-6681 FAX: (979) 849-4689